



Port Macquarie-Hastings Local Environmental Plan 2011

Acoustic Controls Map
Coastal Erosion Map
Sheet CL1_013D

Acoustic Controls (cl 7.9)

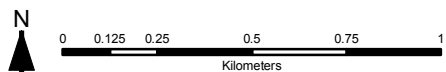
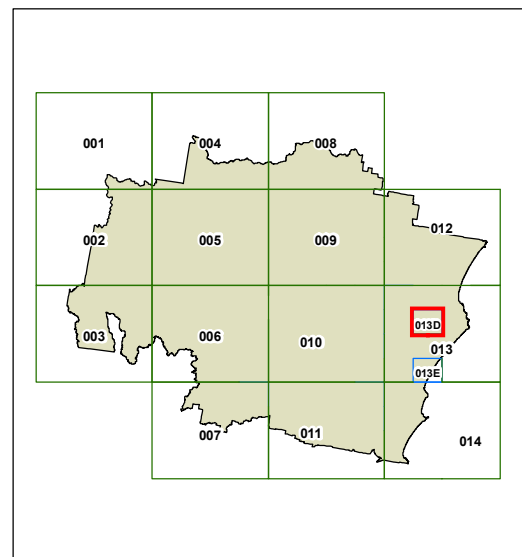
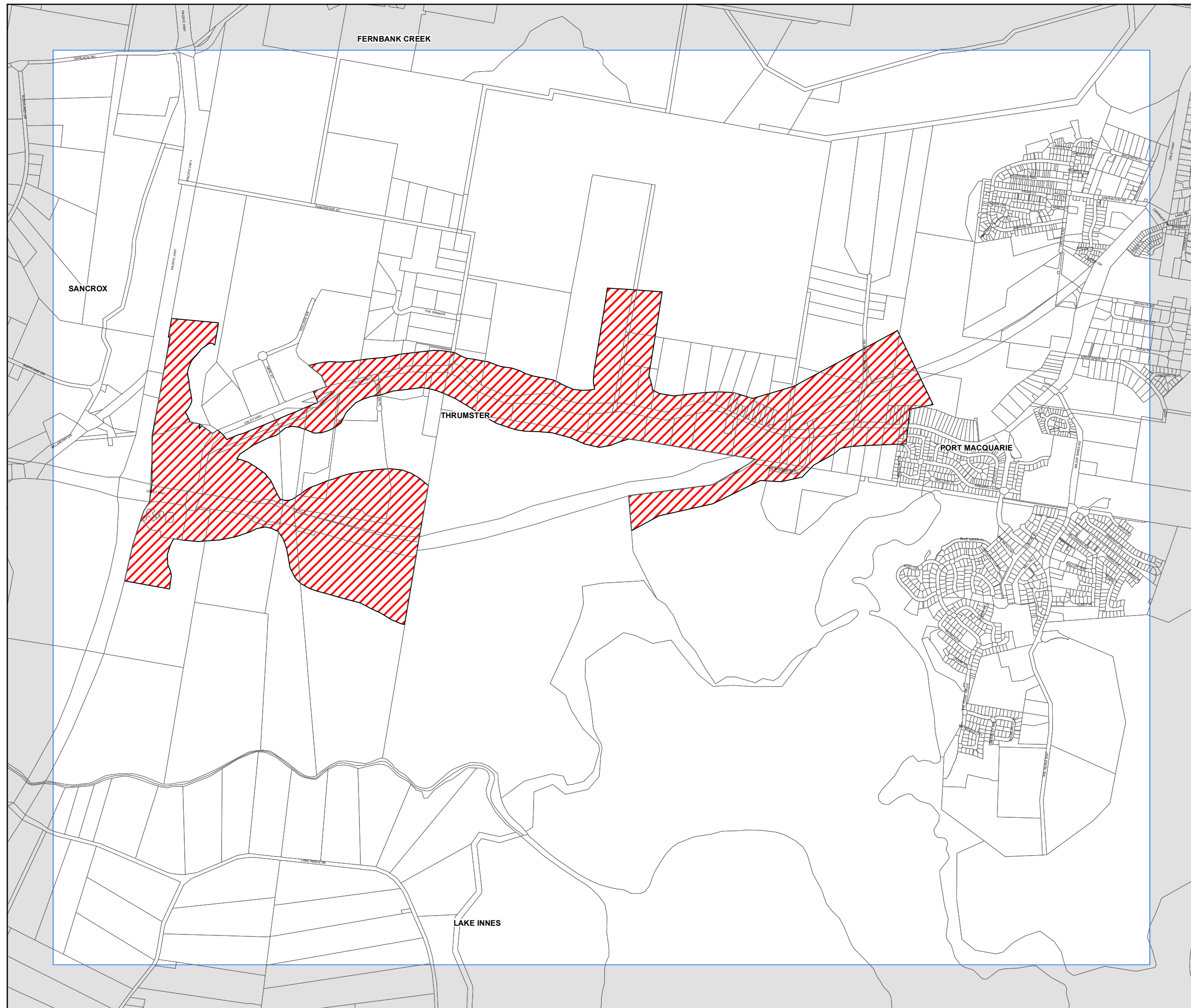
Subject to acoustic controls

Coastal Erosion (cl 7.6)

Coastal erosion risk

Cadastre

Cadastre 30/8/2010 © NSW LPMA



Projection: GDA 1994
MGA Zone 56

Scale: 1:20,000 @ A3

Map identification number:
6380_COM_CL1_013D_020_20110131