



**Port Macquarie-
Hastings Local
Environmental
Plan 2011**

Acoustic Controls Map
Coastal Erosion Map
Visually Sensitive Land Map
Sheet CL1_013D

Acoustic Controls (cl 7.9)

Subject to acoustic controls

Coastal Erosion (cl 7.6)

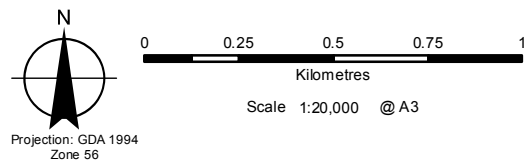
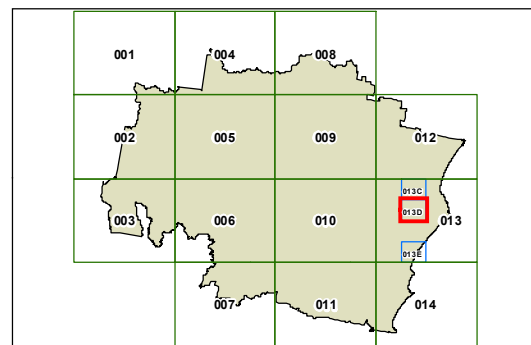
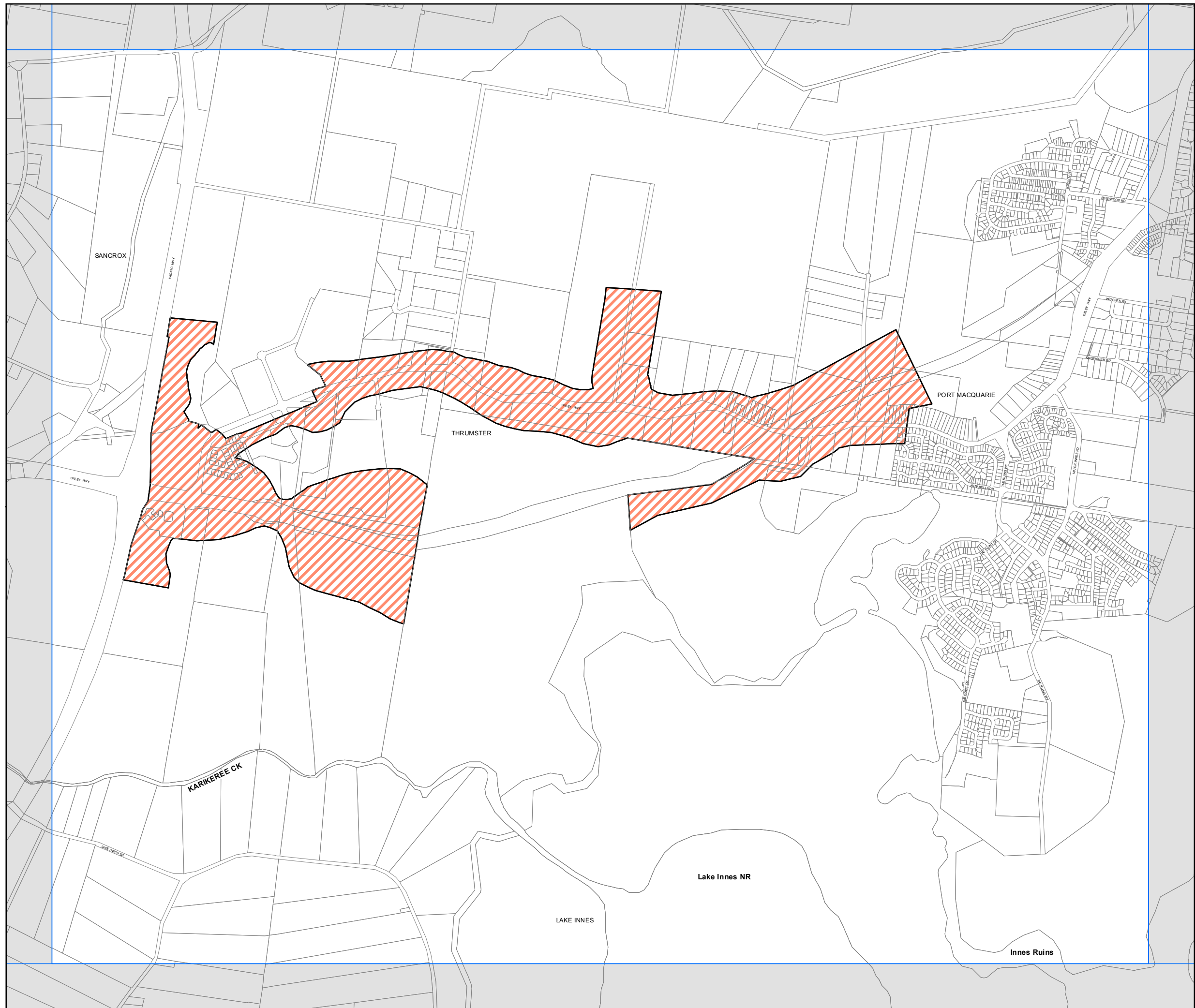
Coastal erosion risk

Visually Sensitive Land (Schedules 2 & 3)

Visually Sensitive Land

Cadastre

Base data 1994 © Land and Property Management Authority of NSW (LPMA)
Addendum data © 19/05/2011 PMHC



Projection: GDA 1994
Zone 56

Map identification number: 6380_COM_CL1_013D_020_20110523