





**Port Macquarie-  
Hastings Local  
Environmental  
Plan 2011**

Acoustic Controls Map  
Coastal Erosion Map  
Sheet CL1\_013E


**Acoustic Controls (cl 7.9)**

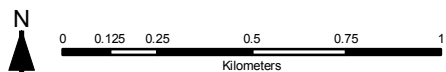
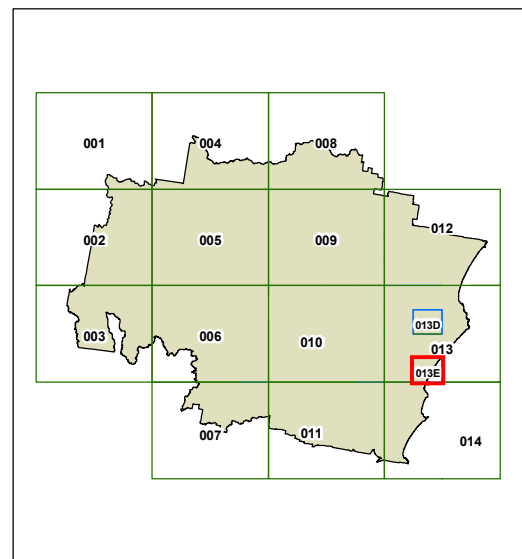
 Subject to acoustic controls

**Coastal Erosion (cl 7.6)**

 Coastal erosion risk

**Cadastre**

 Cadastre 30/8/2010 © NSW LPMA



Projection: GDA 1994  
MGA Zone 56

Map identification number:

6380\_COM\_CL1\_013E\_020\_20110131

