





**Port Macquarie -  
Hastings Local  
Environmental  
Plan 2011**

Acoustic Controls Map  
Coastal Erosion Map  
Visually Sensitive Land Map  
Sheet CL1\_013E


**Acoustic Controls (cl 7.9)**

 Subject to acoustic controls


**Coastal Erosion (cl 7.6)**

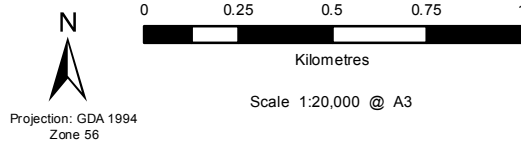
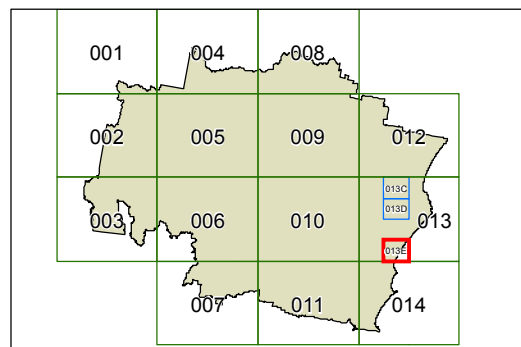
 Coastal erosion risk

**Visually Sensitive Land (Schedules 2 & 3)**

 Visually sensitive land

**Cadastre**

 Base data 1994 © Land and Property Management Authority of NSW (LPMA)  
Addendum data © 18/10/2011 PMHC



Map identification number: 6380\_COM\_CL1\_013E\_020\_20111207

