



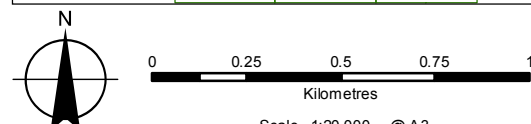
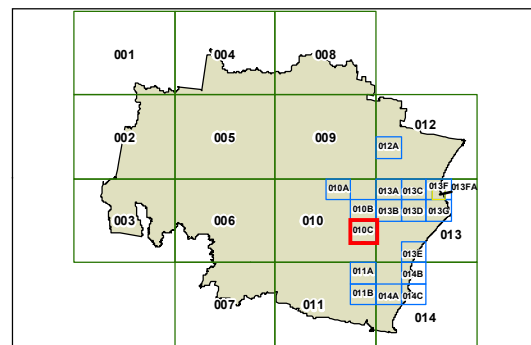
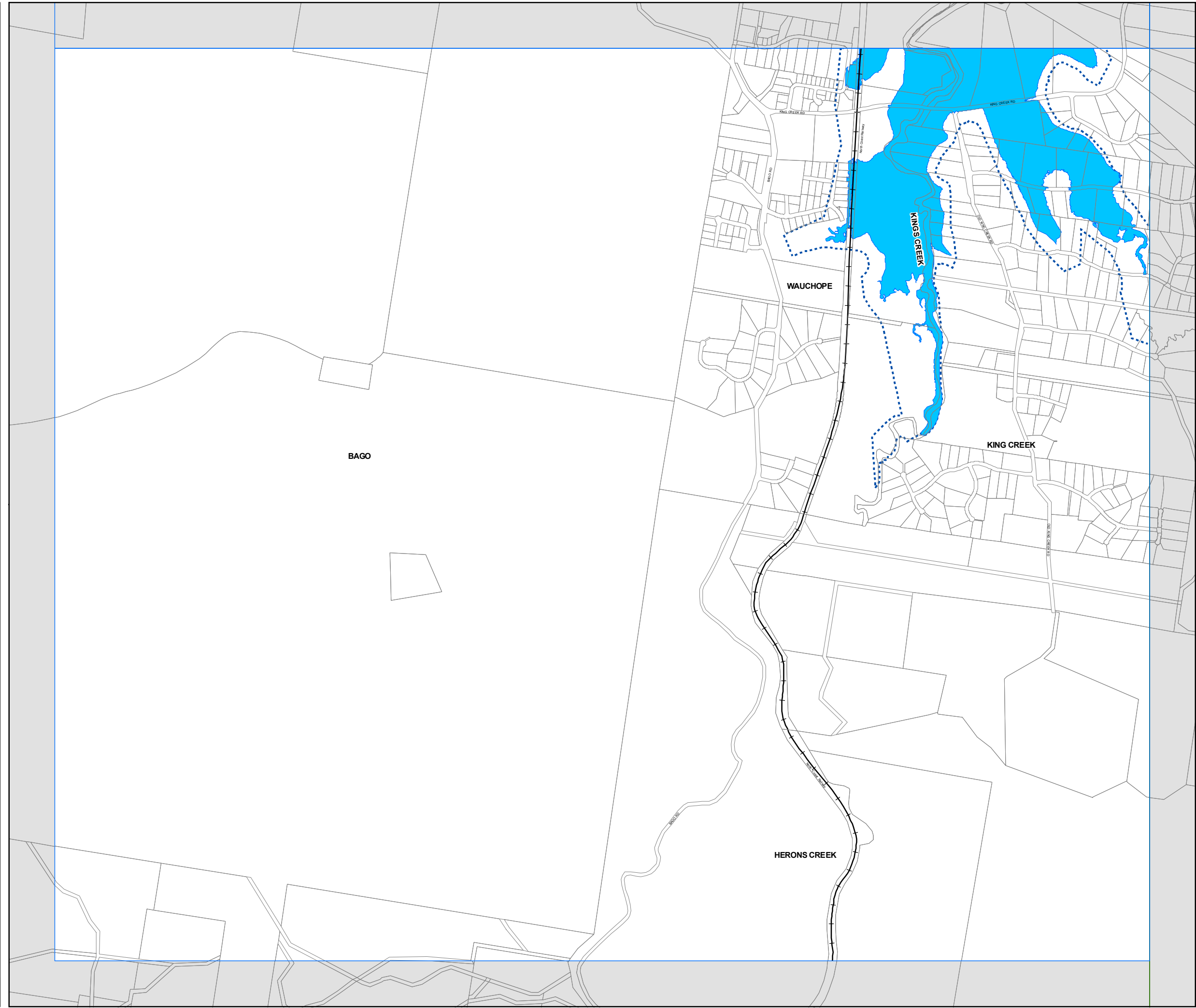
**Port Macquarie-  
Hastings Local  
Environmental  
Plan 2011**

**Flood Planning Map  
Sheet FLD\_010C**

- Flood Planning Area (cl 7.3)
- Level of Probable Maximum Flood (cl 7.4)

**Cadastre**

- Base data 1994 © Land and Property Management Authority of NSW (LPMA)
- Addendum data © 30/08/2010 PMHC



Projection: GDA 1994  
Zone 56  
Map identification number: 6380\_COM\_FLD\_010C\_020\_20110131