



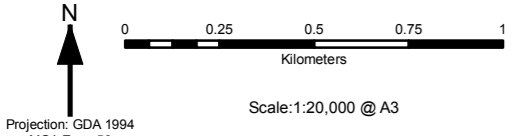
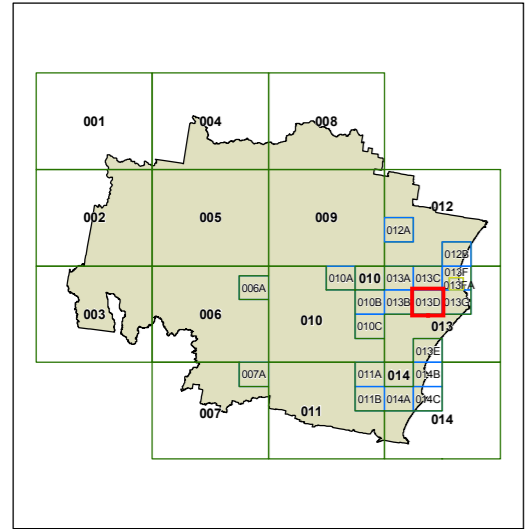


**Port Macquarie-
Hastings Local
Environmental
Plan 2011**

**Flood Planning Map -
Sheet FLD_013D**

-  Flood Planning Area (cl 7.3)
-  Level of Probable Maximum Flood (cl 7.4)

- Cadastre**
-  Base data 1994 © Land and Property Management Authority of NSW (LPMA)
Addendum data © 30/08/2010 PMHC



Projection: GDA 1994
MGA Zone 56
Map identification number:
6380_COM_FLD_013D_020_20110131

