



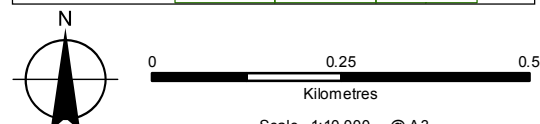
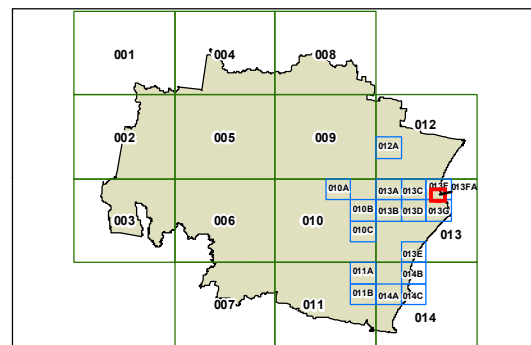
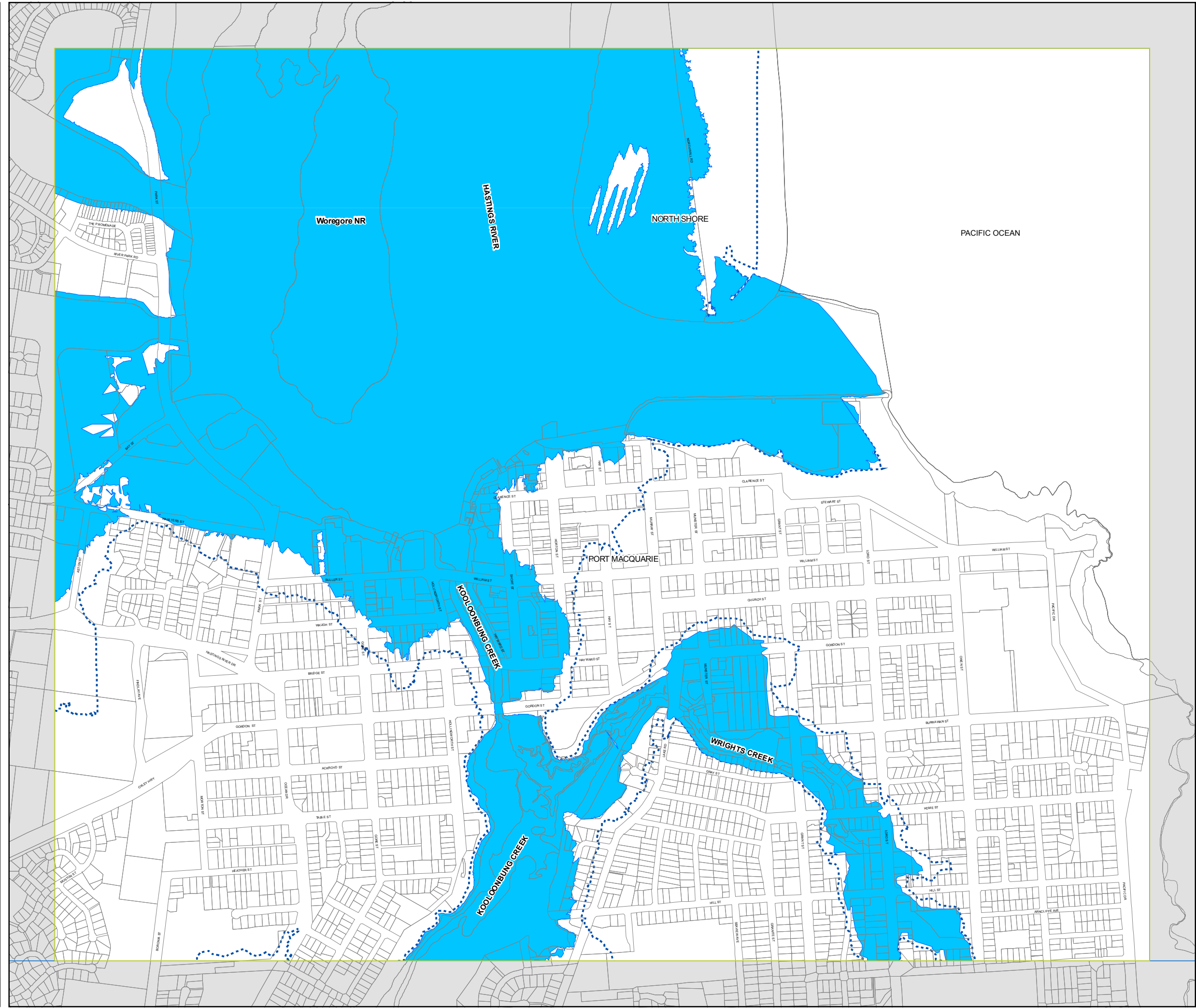
Port Macquarie-Hastings Local Environmental Plan 2011

Flood Planning Map Sheet FLD_013FA

- Flood Planning Area (cl 7.3)
- ⋯ Level of Probable Maximum Flood (cl 7.4)

Cadastre

- Base data 1994 © Land and Property Management Authority of NSW (LPMA)
- Addendum data © 30/08/2010 PMHC



Projection: GDA 1994
Zone 56

Map identification number: 6380_COM_FLD_013FA_010_20110131