



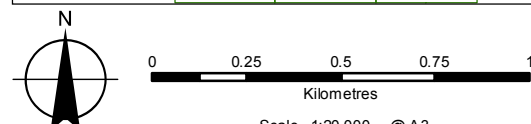
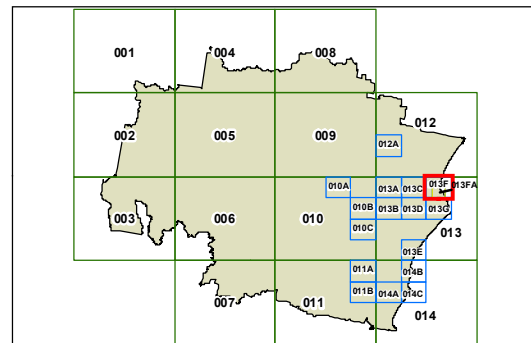
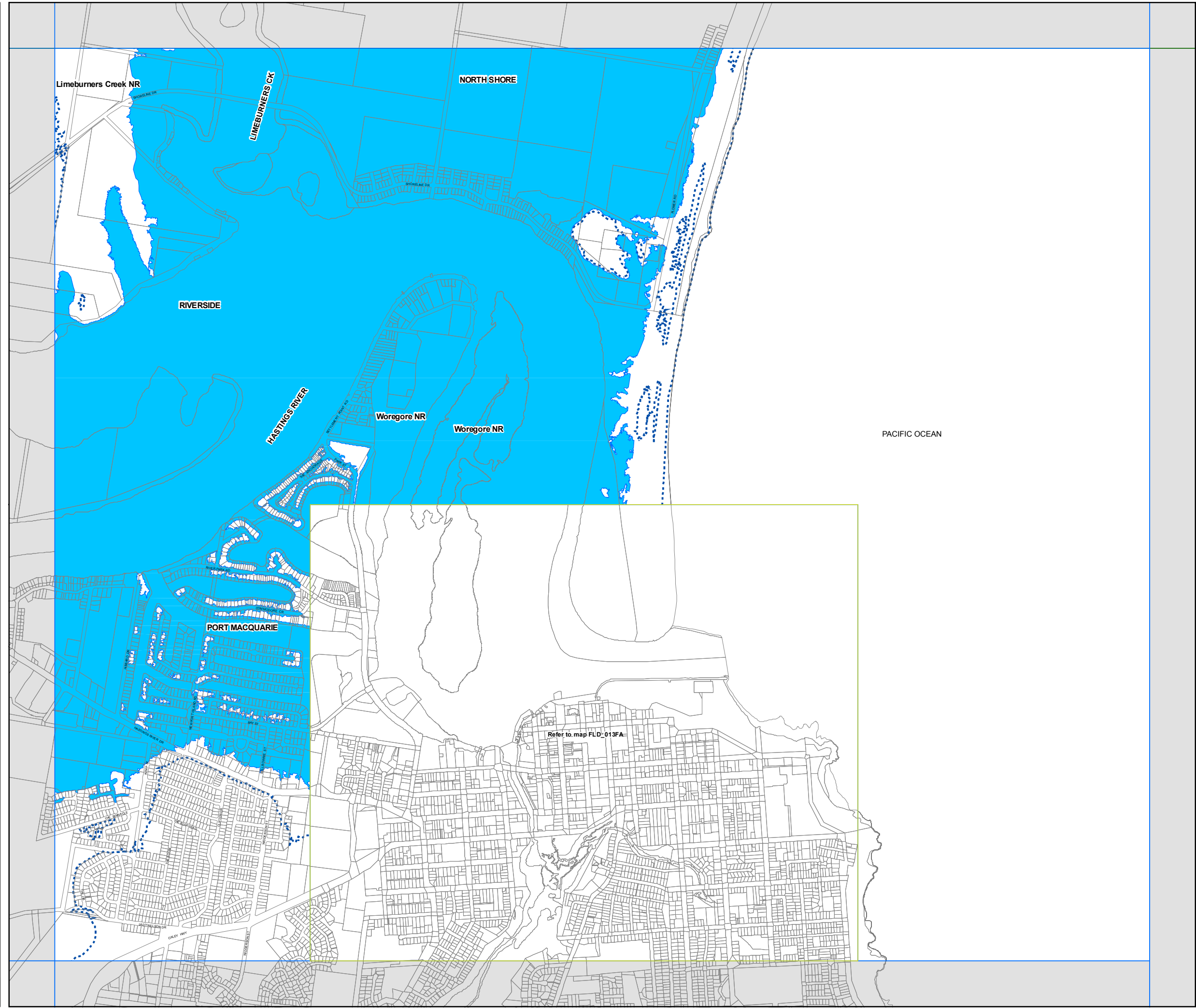
# Port Macquarie- Hastings Local Environmental Plan 2011

## Flood Planning Map Sheet FLD\_013F

- Flood Planning Area (cl 7.3)
- Level of Probable Maximum Flood (cl 7.4)

### Cadastre

- Base data 1994 © Land and Property Management Authority of NSW (LPMA)
- Addendum data © 30/08/2010 PMHC



Projection: GDA 1994  
Zone 56

Map identification number: 6380\_COM\_FLD\_013F\_020\_20110131

Refer to map FLD-013FA