



Port Macquarie - Hastings Local Environmental Plan 2011

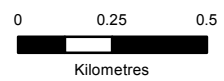
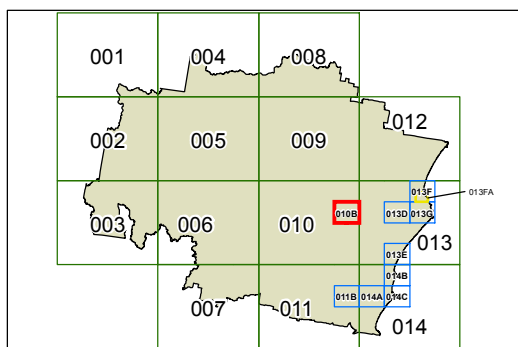
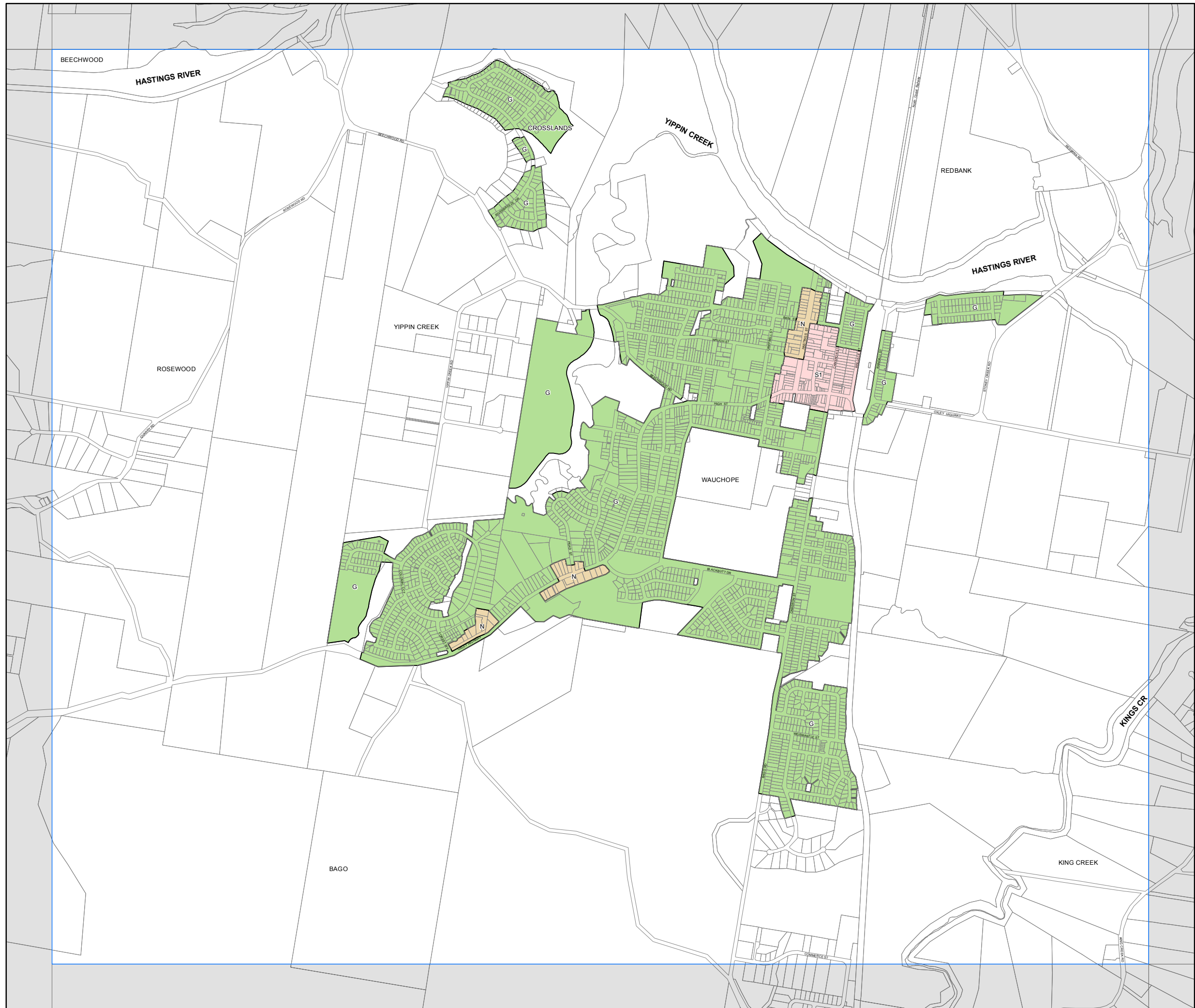
Floor Space Ratio Map Sheet FSR_010B

Maximum Floor Space Ratio (n:1)

A	0.2
G	0.65
N	1.00
S1	1.50
S2	1.80
T	2.00
U	2.50
V	3.00
W	3.50

Cadastral

Base data 1994 © Land and Property Information (LPI)
Addendum data © PMHC 19/04/2013



Scale: 1:20,000 @ A3

Projection: GDA 1994
Zone 56