



**Port Macquarie-
Hastings Local
Environmental
Plan 2011**

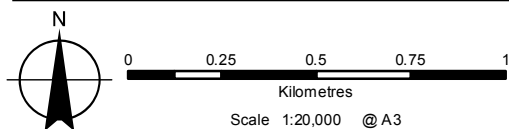
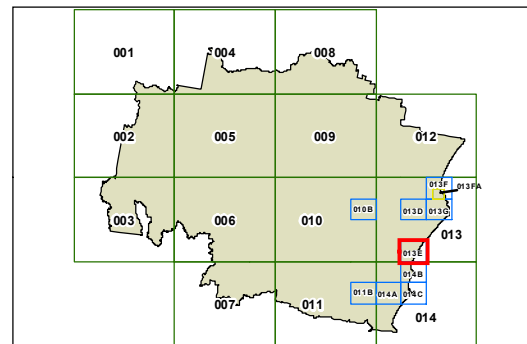
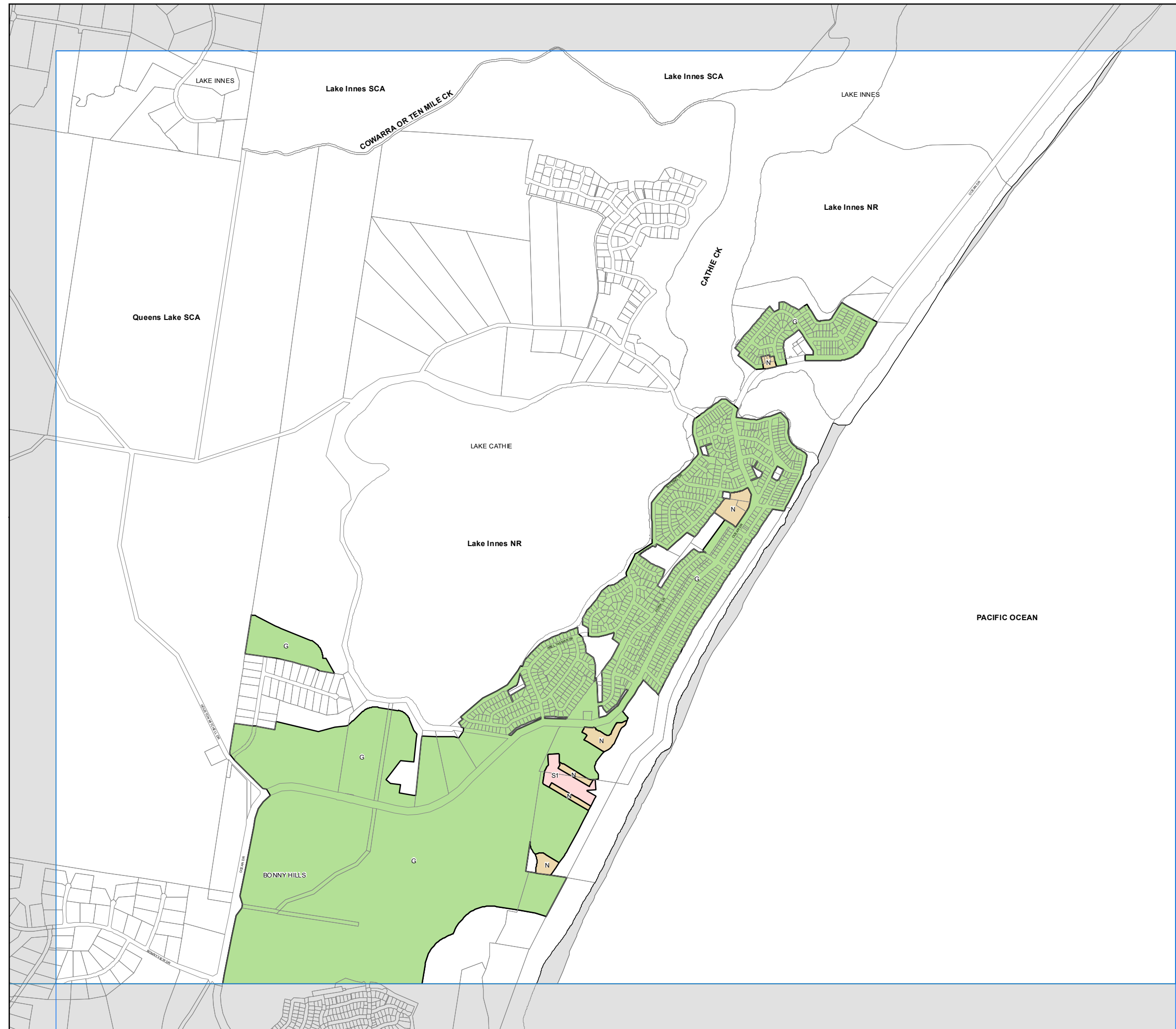
**Floor Space Ratio Map
Sheet FSR_013E**

Maximum Floor space ratio (n:1)

A	0.2
G	0.65
N	1.00
S1	1.50
S2	1.80
T	2.00
U	2.50
V	3.00
W	3.50

Cadastre

□ Base data 1994 © Land and Property Management Authority of NSW (LPMA)
Addendum data © 18/05/2011 PMHC



Projection: GDA 1994
Zone 56

Map identification number: 6380_COM_FSR_013E_020_20111111