



# Port Macquarie-Hastings Local Environmental Plan 2011

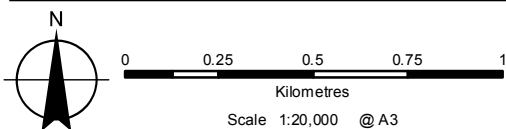
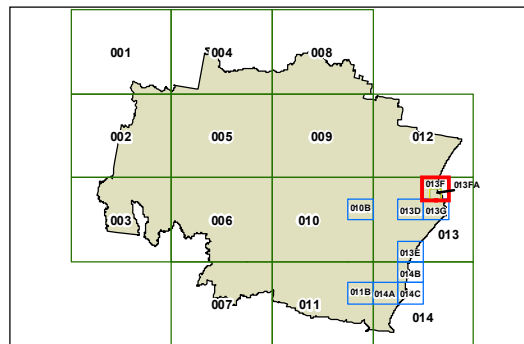
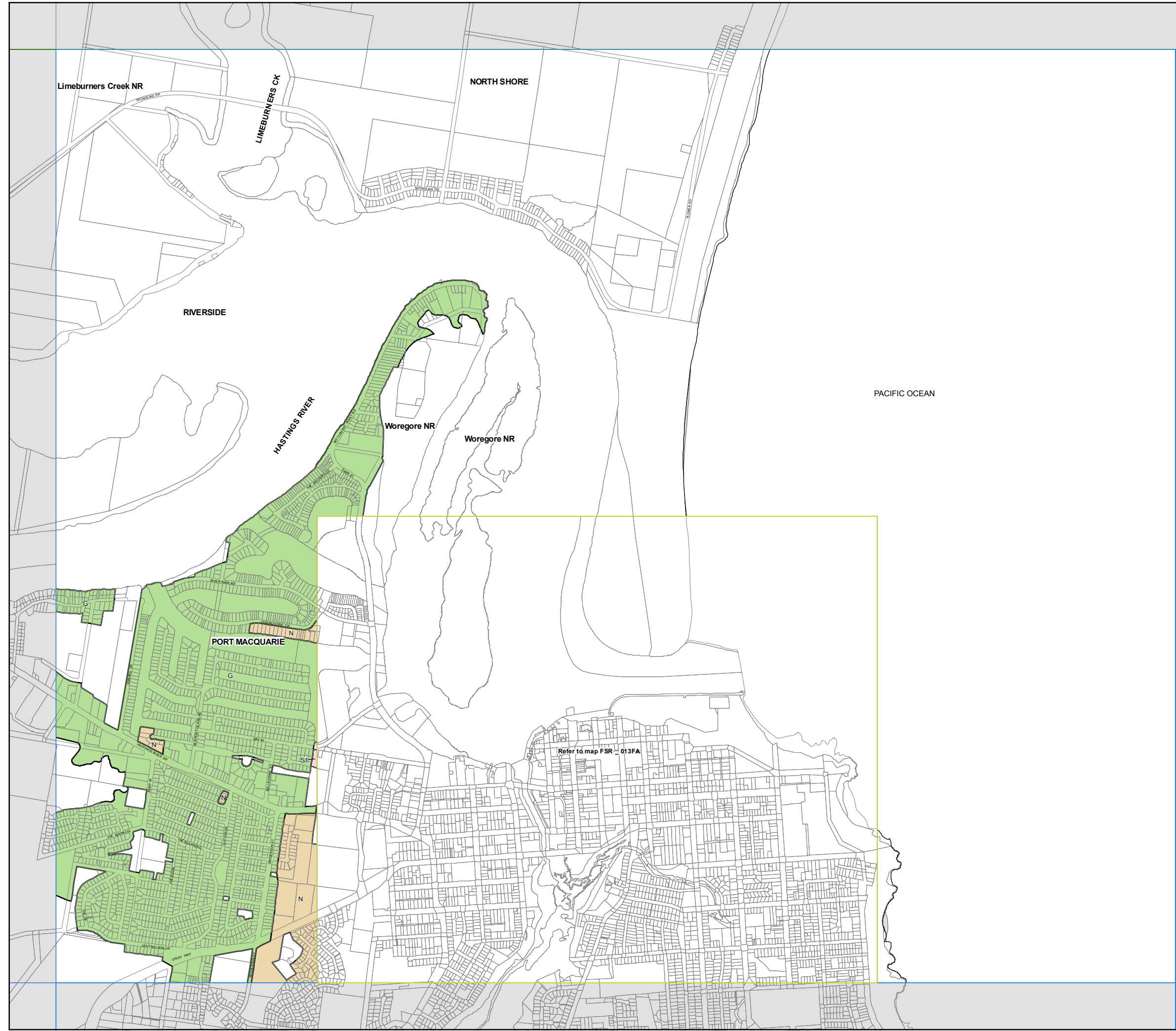
## Floor Space Ratio Map Sheet FSR\_013F

### Maximum Floor Space Ratio (n:1)

G	0.65
N	1.00
S1	1.50
S2	1.80
T	2.00
U	2.50
V	3.00
W	3.50

### Cadastre

Base data 1994 © Land and Property Management Authority of NSW (LPMA)  
Addendum data © 30/08/2010 PMHC



Projection: GDA 1994  
Zone 56

Map identification number: 6380\_COM\_FSR\_013F\_020\_20110125

Refer to map FSR\_013FA