



**Port Macquarie -
Hastings Local
Environmental
Plan 2011**

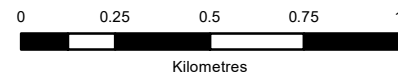
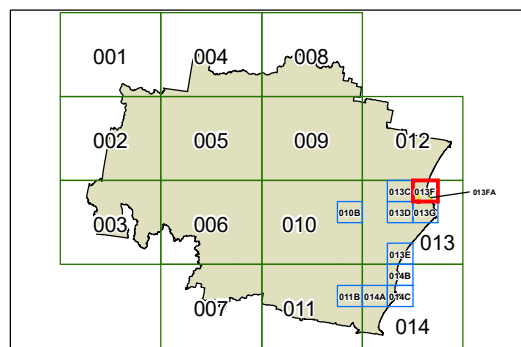
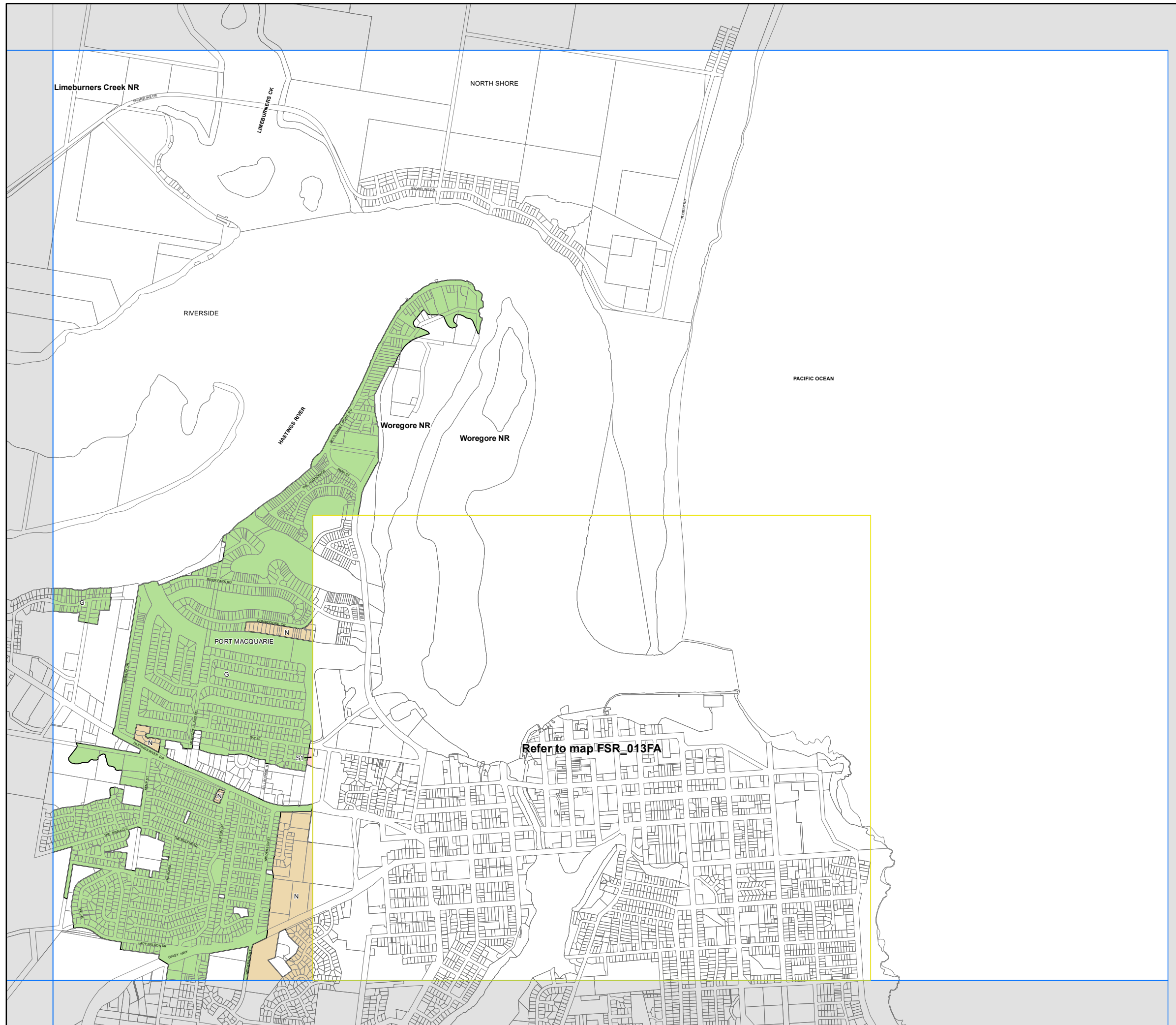
**Floor Space Ratio Map
Sheet FSR_013F**

Maximum Floor Space Ratio (n:1)

- A** 0.2
- G** 0.65
- N** 1.00
- S1** 1.50
- S2** 1.80
- T** 2.00
- U** 2.50
- V** 3.00
- W** 3.50

Cadastre

Base data 1994 © Spatial Services
 Addendum data © PMHC 9/09/2020



Scale: 1:20,000 @ A3

Projection: GDA 1994
MGA Zone 56