



# Port Macquarie - Hastings Local Environmental Plan 2011

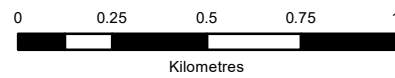
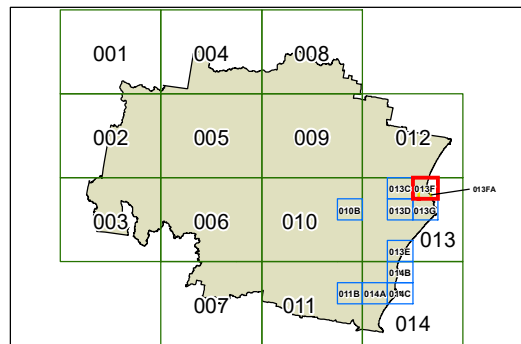
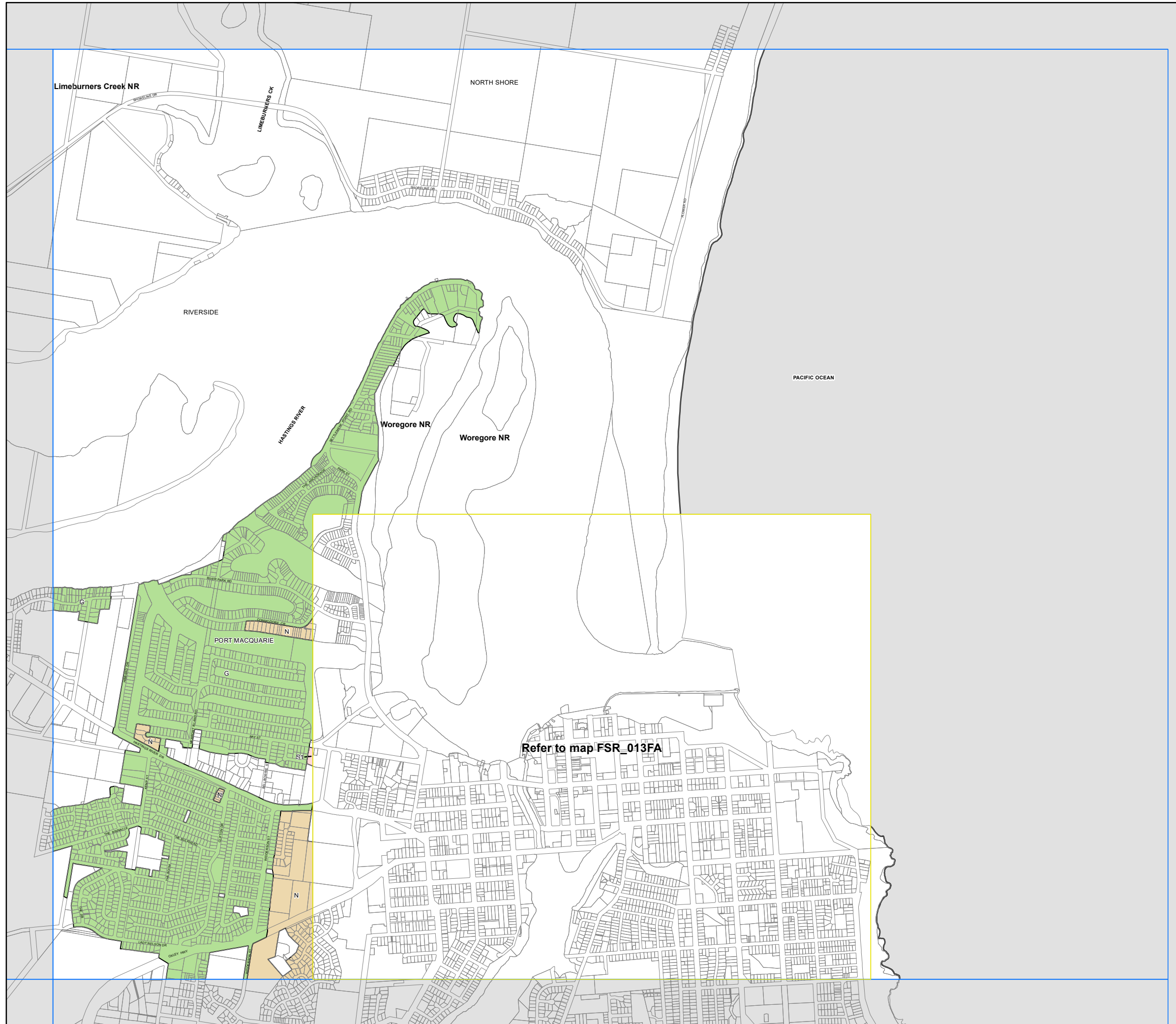
## Floor Space Ratio Map - Sheet FSR\_013F

### Maximum Floor Space Ratio (n:1)

A	0.2
G	0.65
N	1.00
S1	1.50
S2	1.80
T	2.00
U	2.50
V	3.00
W	3.50

### Cadastre

Base data 1994 © Spatial Services  
Addendum data © PMHC 7/02/2023



Projection: GDA 1994  
MGA Zone 56