



Port Macquarie- Hastings Local Environmental Plan 2011

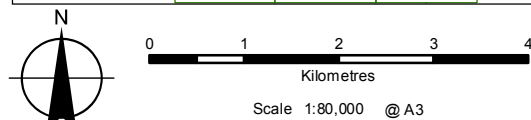
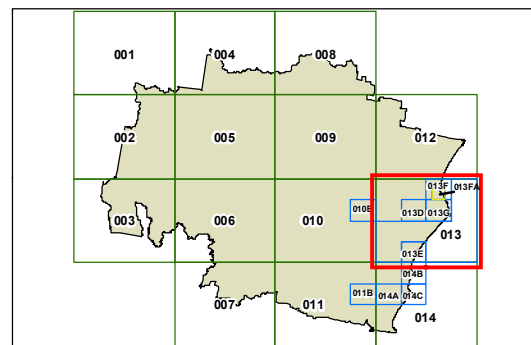
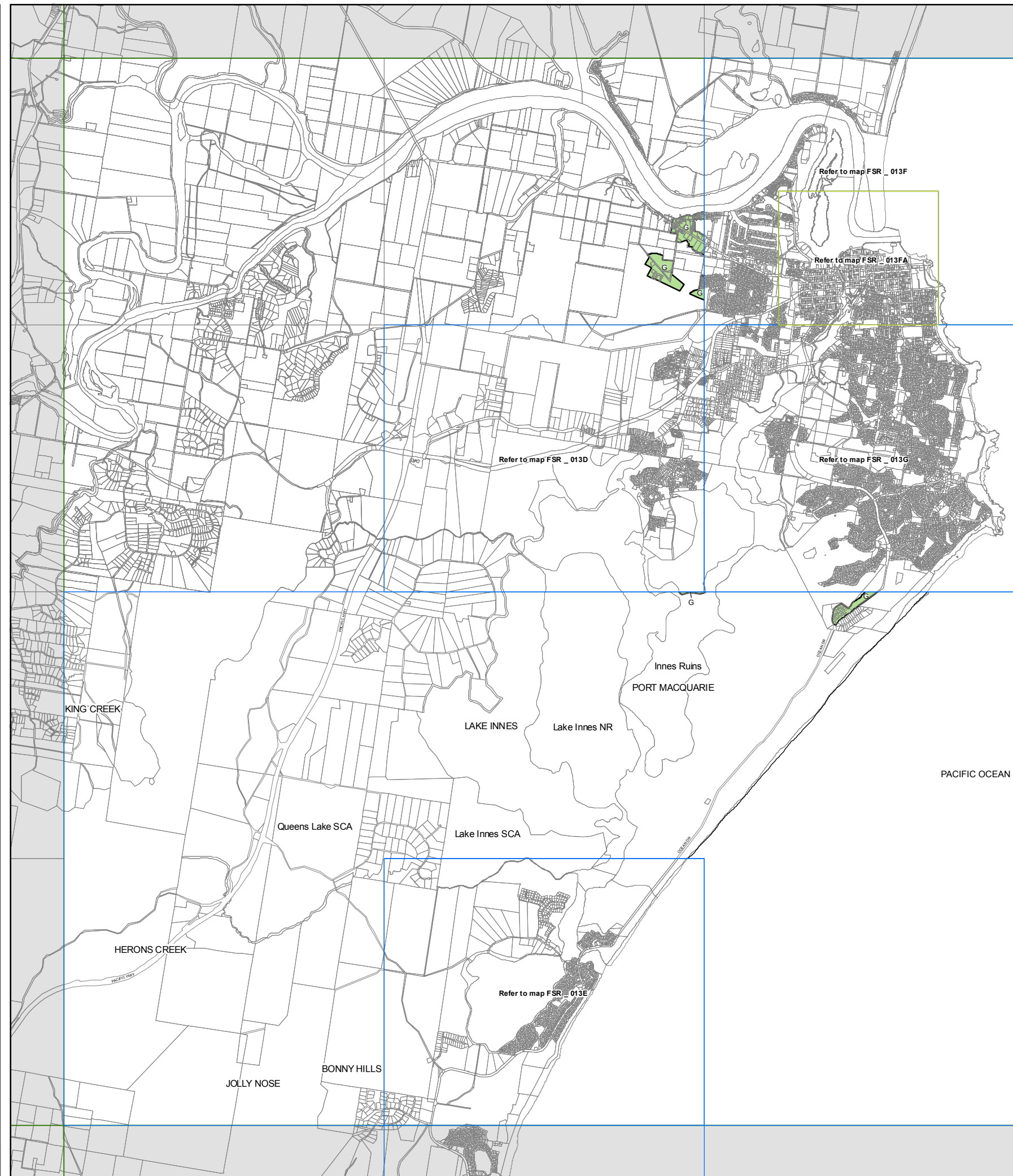
Floor Space Ratio Map Sheet FSR_013

Maximum Floor Space Ratio (n:1)

G	0.65
N	1.00
S1	1.50
S2	1.80
T	2.00
U	2.50
V	3.00
W	3.50

Cadastre

Base data 1994 © Land and Property
Management Authority of NSW (LPMA)
Addendum data © 30/08/2010 PMHC



Projection: GDA 1994
Zone 56

Map identification number: 6380_COM_FSR_013_080_20110125