



# Port Macquarie-Hastings Local Environmental Plan 2011

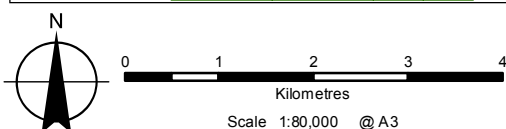
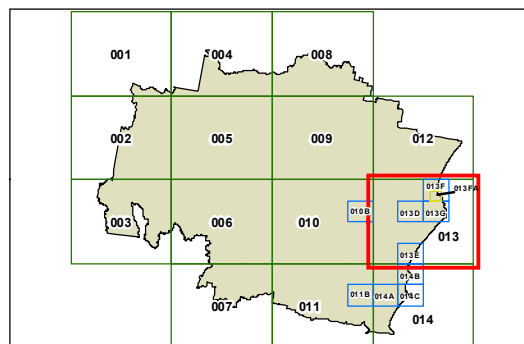
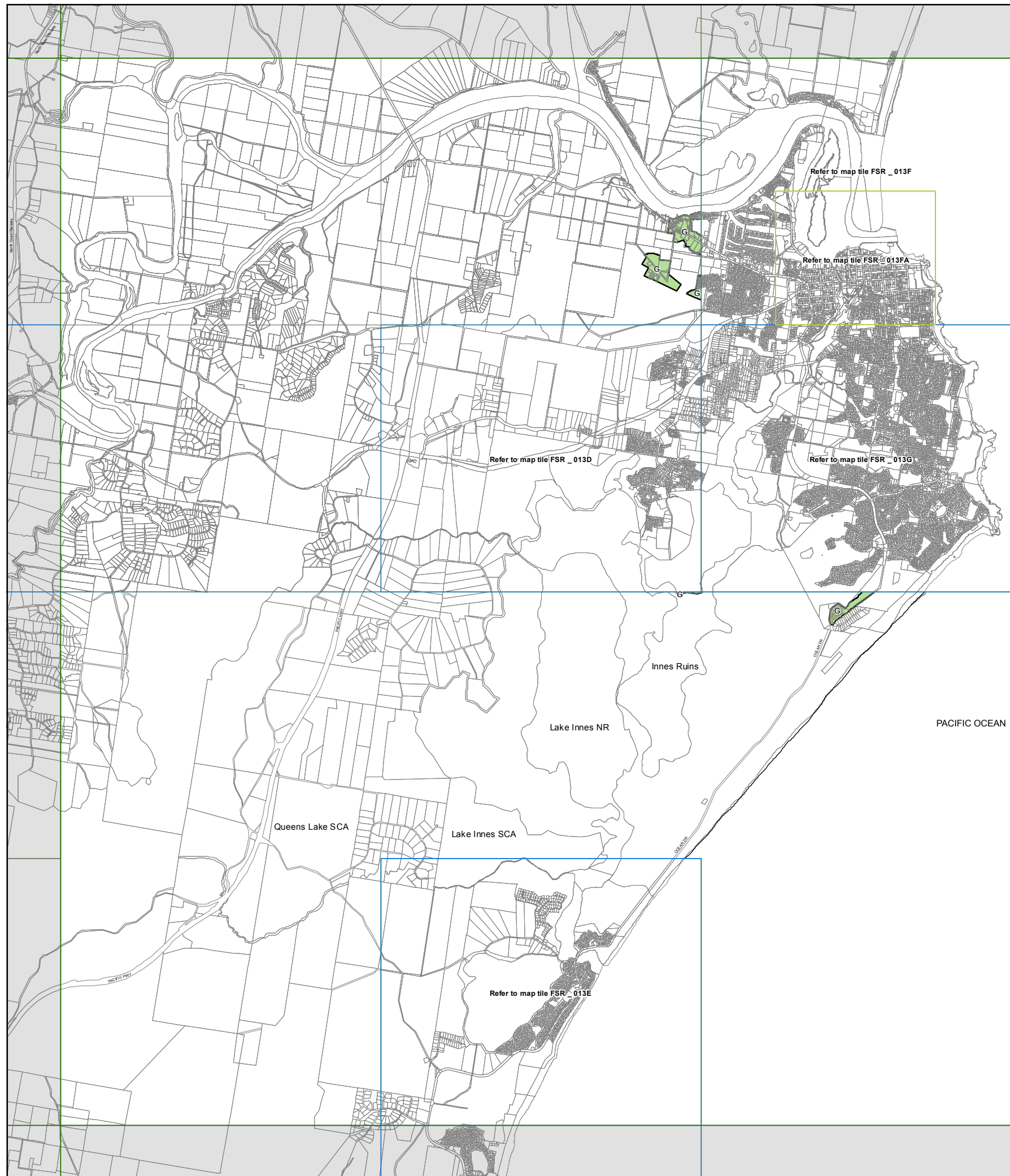
## Floor Space Ratio Map Sheet FSR\_013

### Maximum Floor Space Ratio (n:1)

A	0.2
G	0.65
N	1.00
S1	1.50
S2	1.80
T	2.00
U	2.50
V	3.00
W	3.50

### Cadastre

Base data 1994 © Land and Property Management Authority of NSW (LPMA)  
Addendum data © 17/05/2011 PMHC



Projection: GDA 1994  
Zone 56

Map identification number: 6380\_COM\_FSR\_013\_080\_20110608