



**Port Macquarie -
Hastings Local
Environmental
Plan 2011**

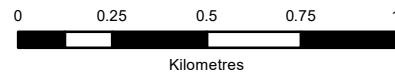
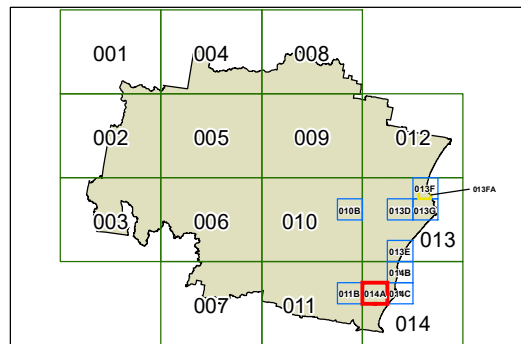
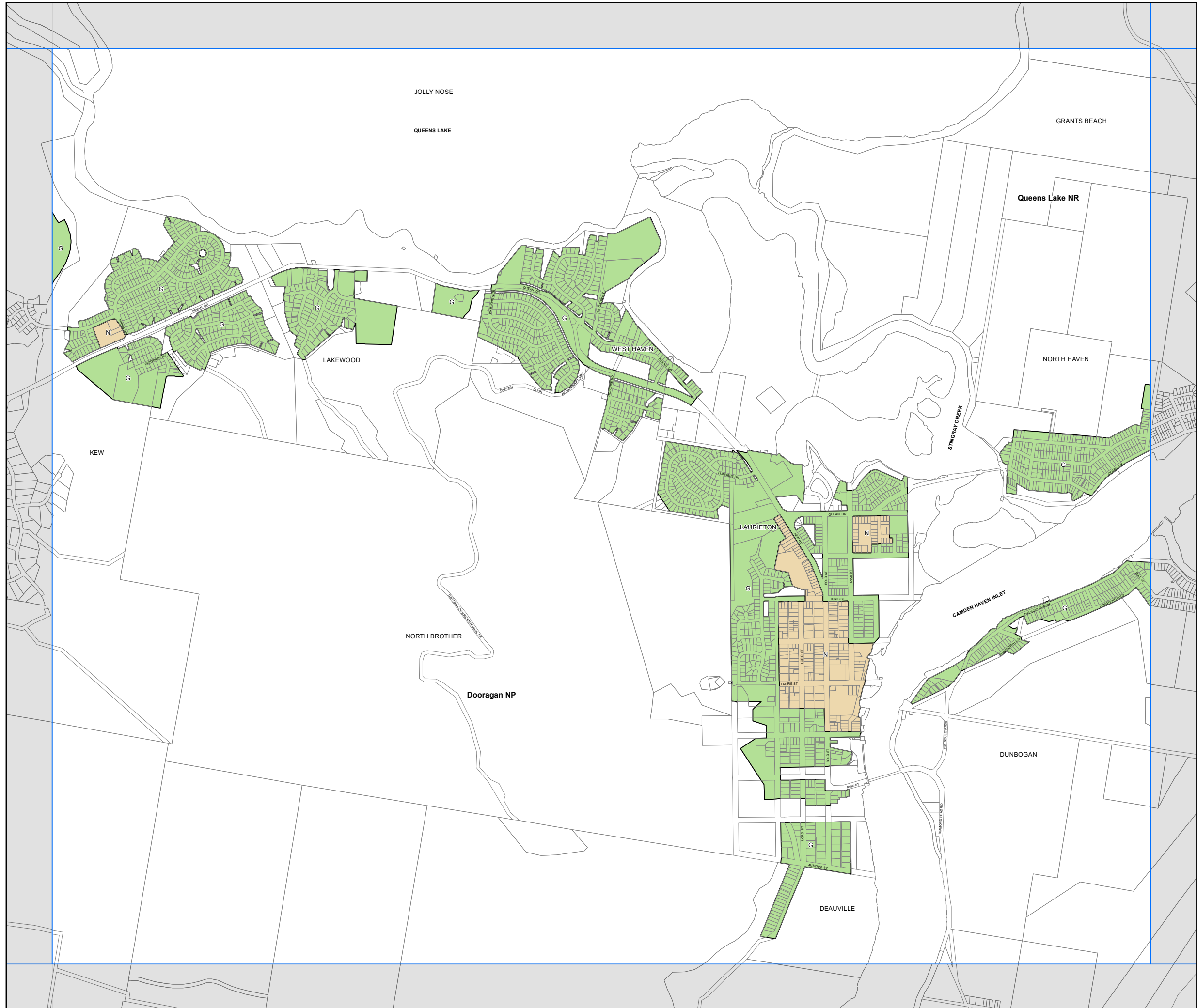
**Floor Space Ratio Map
Sheet FSR_014A**

Maximum Floor Space Ratio (n:1)

A	0.2
G	0.65
N	1.00
S1	1.50
S2	1.80
T	2.00
U	2.50
V	3.00
W	3.50

Cadastre

Base data 1994 © Spatial Services
Addendum data © PMHC 10/12/2019



Projection: GDA 1994
Zone 56