







**Port Macquarie-  
Hastings Local  
Environmental  
Plan 2011**

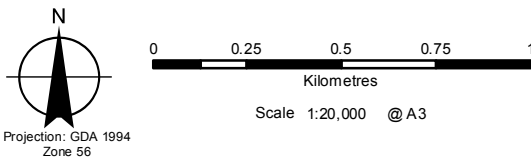
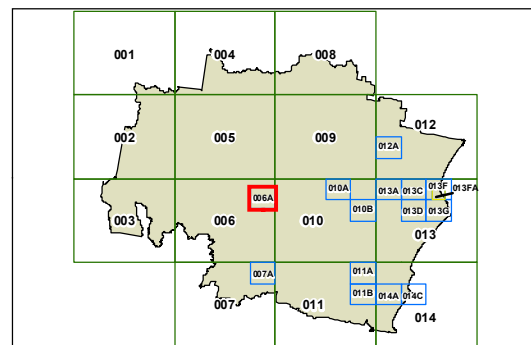
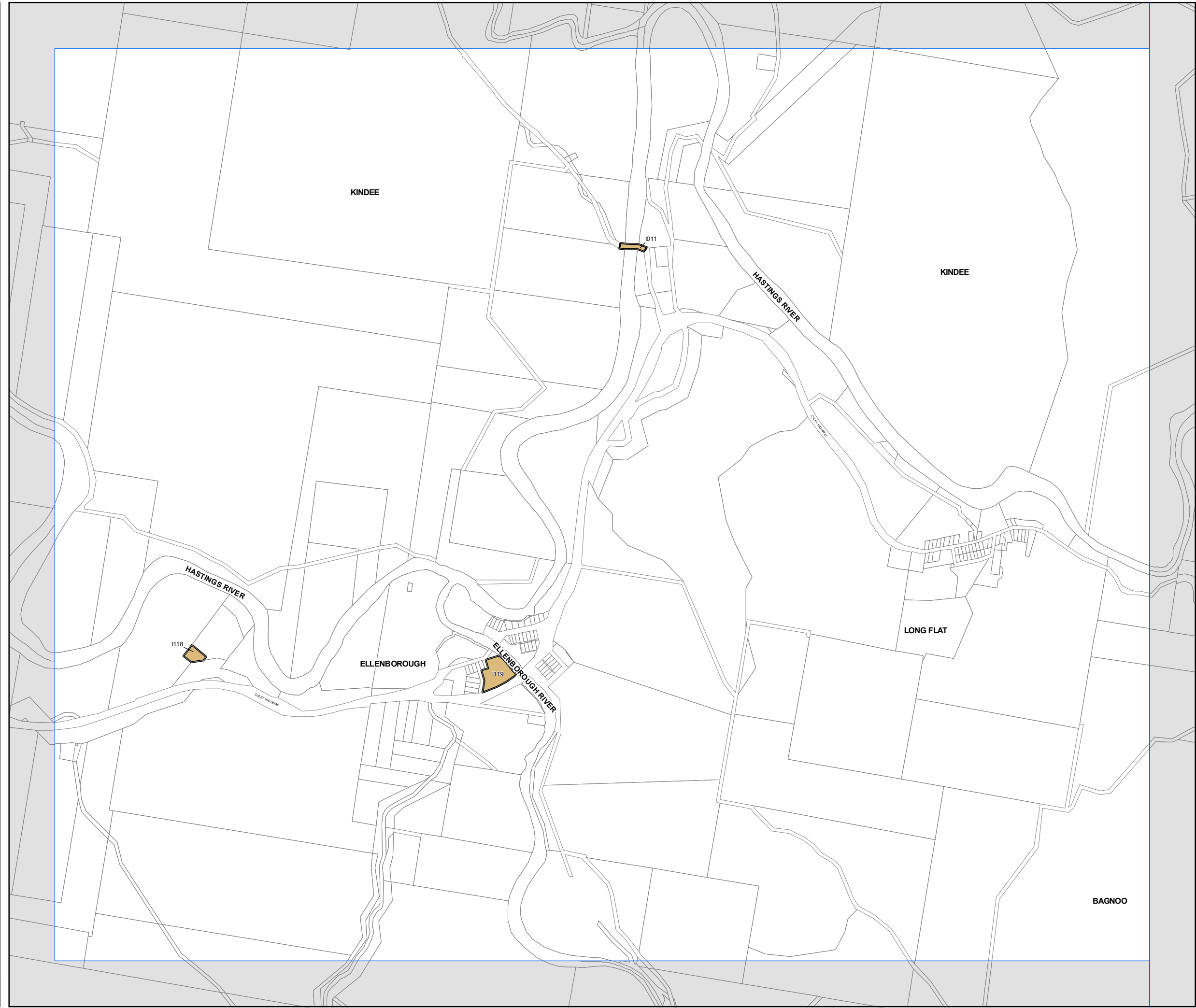
Heritage Map  
Sheet HER\_006A

**Heritage**

-  Conservation Area - Aboriginal
-  Item - General
-  Item - Archaeological site

**Cadastre**

 Base data 1994 © Land and Property Management Authority of NSW (LPMA)  
Addendum data © 30/08/2010 PMHC



Projection: GDA 1994  
Zone 56

Map identification number: 6380\_COM\_HER\_006A\_020\_20101216