








**Port Macquarie-  
Hastings Local  
Environmental  
Plan 2011**

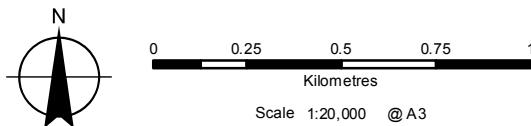
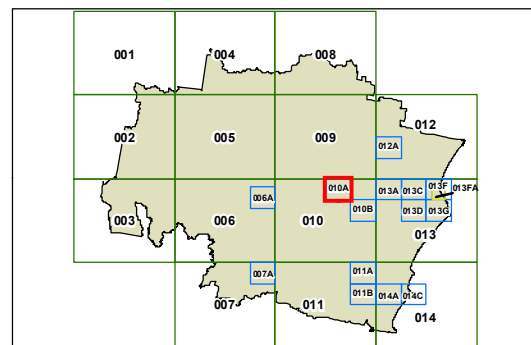
**Heritage Map  
Sheet HER\_010A**

**Heritage**

-  Conservation Area - Aboriginal
-  Item - General
-  Item - Archaeological site

**Cadastre**

-  Base data 1994 © Land and Property Management Authority of NSW (LPMA)
-  Addendum data © 30/08/2010 PMHC



Projection: GDA 1994  
Zone 56

Map identification number: 6380\_COM\_HER\_010A\_020\_20101216

