



Port Macquarie-Hastings Local Environmental Plan 2011

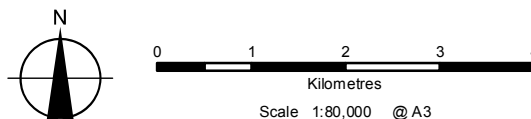
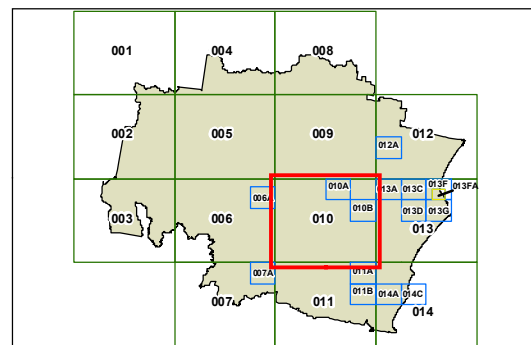
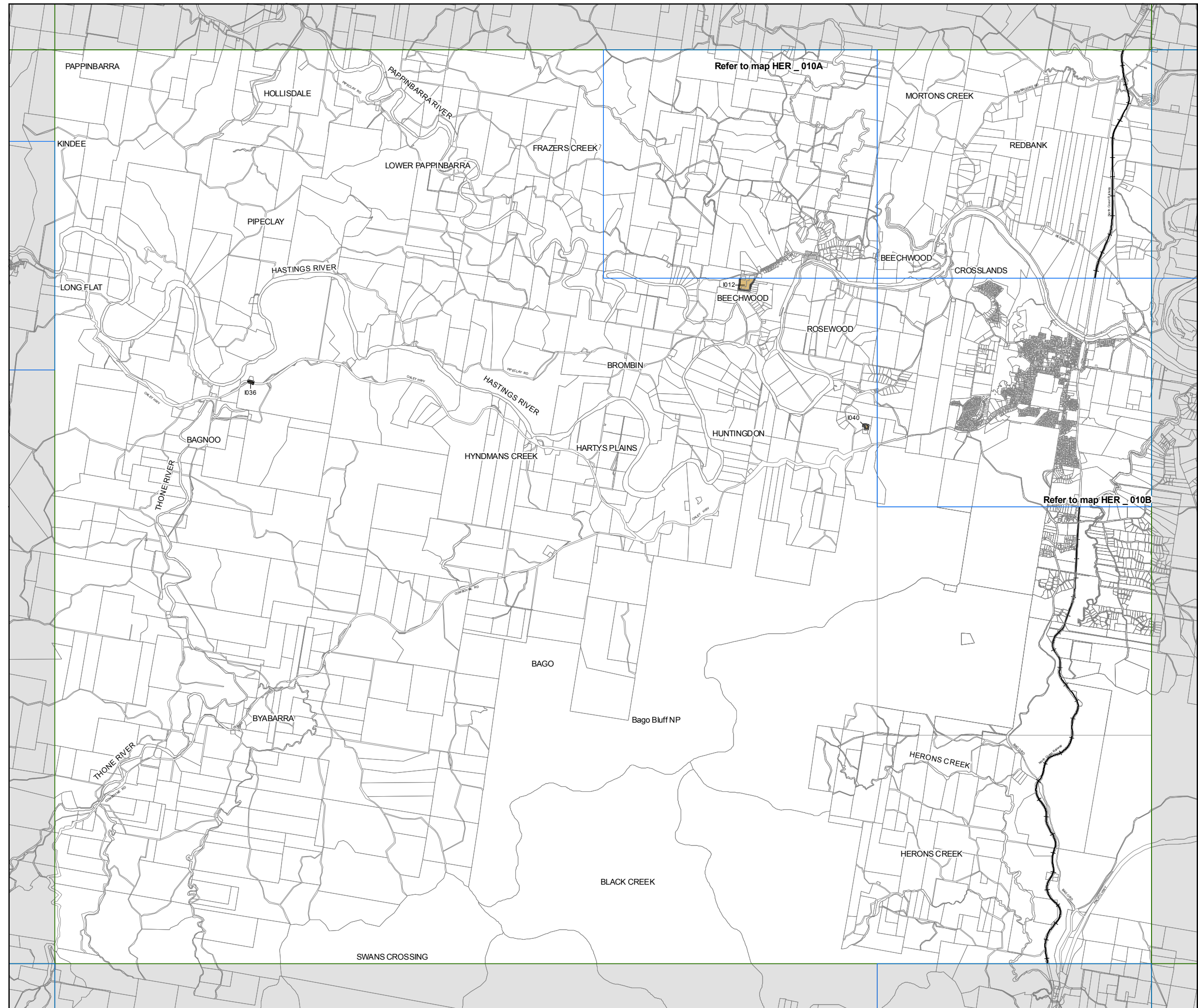
Heritage Map - Sheet HER_010

Heritage

- Conservation Area - Aboriginal
- Item - General
- Item - Archaeological site

Cadastre

Base data 1994 © Land and Property Management Authority of NSW (LPMA)
Addendum data © 30/08/2010 PMHC



Projection: GDA 1994
Zone 56

Map identification number: 6380_COM_HER_010_080_20101216