








Port Macquarie-Hastings Local Environmental Plan 2011

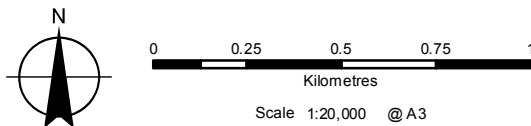
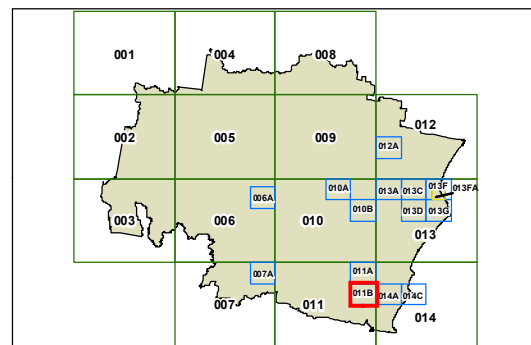
Heritage Map Sheet HER_011B

Heritage

-  Conservation Area - Aboriginal
-  Item - General
-  Item - Archaeological site

Cadastre

-  Base data 1994 © Land and Property Management Authority of NSW (LPMA)
-  Addendum data © 30/08/2010 PMHC



Projection: GDA 1994
Zone 56

Map identification number: 6380_COM_HER_011B_020_20101216