








# Port Macquarie-Hastings Local Environmental Plan 2011

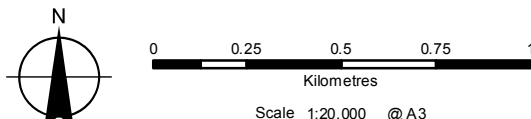
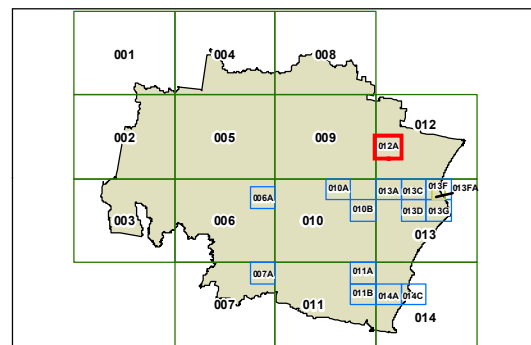
## Heritage Map Sheet HER\_012A

### Heritage

-  Conservation Area - Aboriginal
-  Item - General
-  Item - Archaeological site

### Cadastre

-  Base data 1994 © Land and Property Management Authority of NSW (LPMA)
-  Addendum data © 30/08/2010 PMHC



Projection: GDA 1994  
Zone 56  
Map identification number: 6380\_COM\_HER\_012A\_020\_20101216