



# Port Macquarie-Hastings Local Environmental Plan 2011

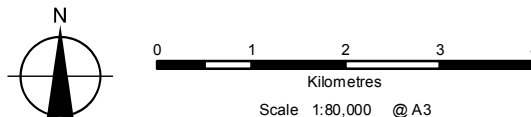
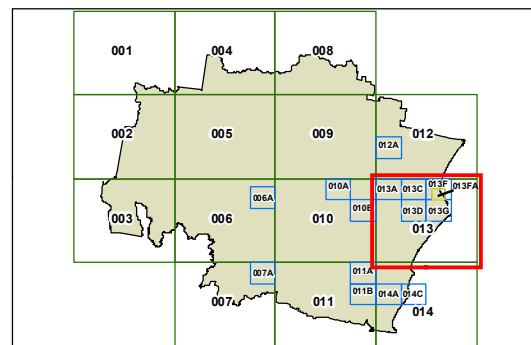
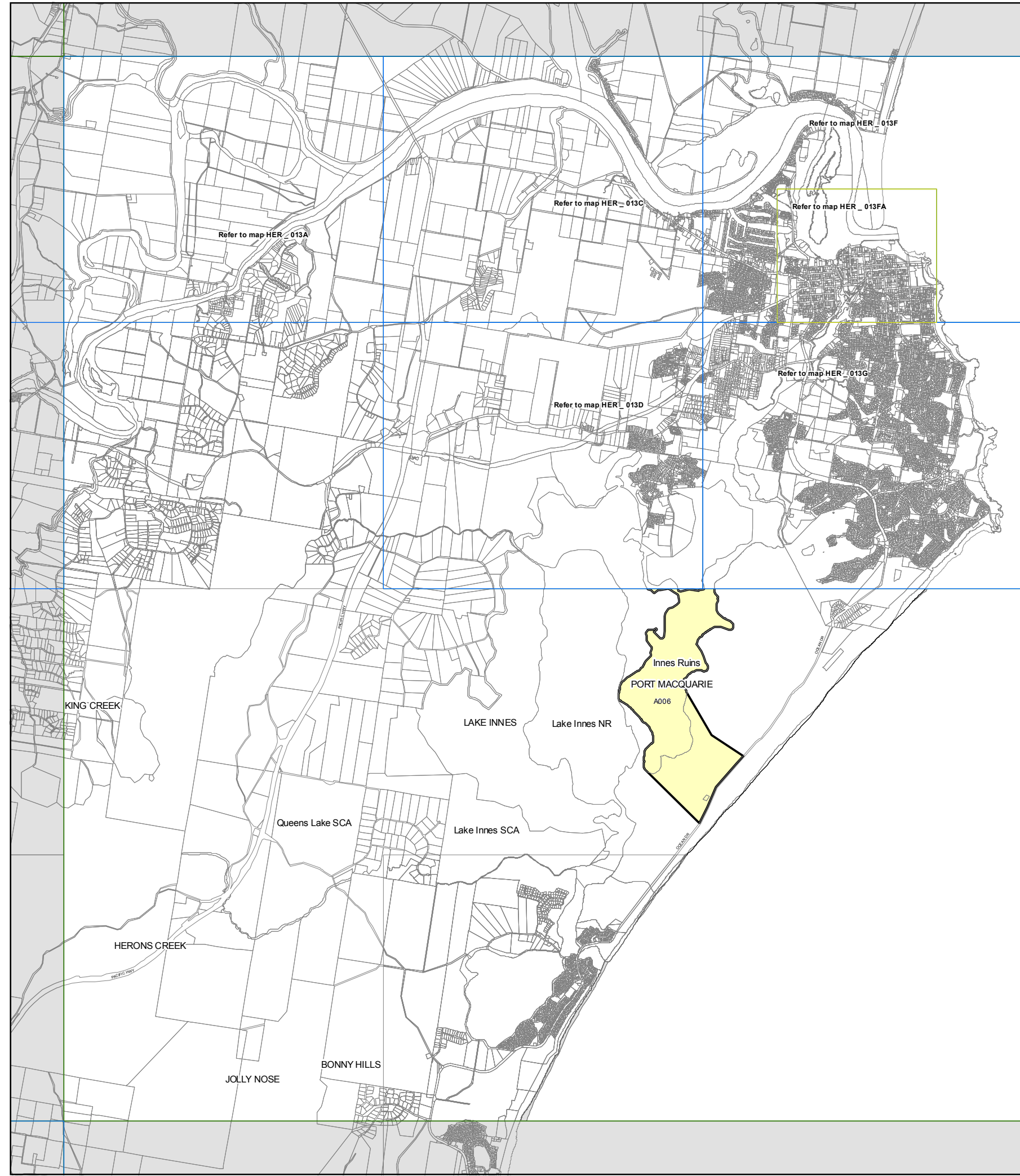
## Heritage Map - Sheet HER\_013

### Heritage

- Conservation Area - Aboriginal
- Item - General
- Item - Archaeological site

### Cadastral

- Base data 1994 © Land and Property Management Authority of NSW (LPMA)
- Addendum data © 30/08/2010 PMHC



Projection: GDA 1994 Zone 56

Map identification number: 6380\_COM\_HER\_013\_080\_20101216