



Port Macquarie-Hastings Local Environmental Plan 2011

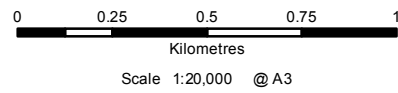
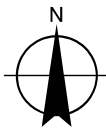
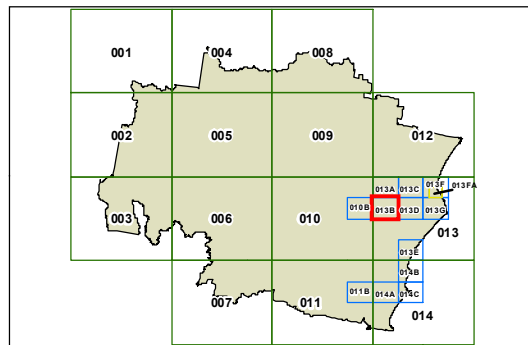
Height of Buildings Map Sheet HOB_013B

Maximum Building Height (m)

C	5.4
I	8.5
K	10.0
L	11.5
N1	13.0
N2	14.5
O	16.0
P	17.5
Q	19.0
R	22.0
T	26.5

Cadastre

□ Base data 1994 © Land and Property Management Authority of NSW (LPMA)
 Addendum data © 18/05/2011 PMHC



Projection: GDA 1994
Zone 56

Map identification number: 6380_COM_HOB_013B_020_20110524

