



**Port Macquarie -
Hastings Local
Environmental
Plan 2011**

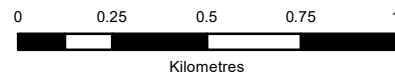
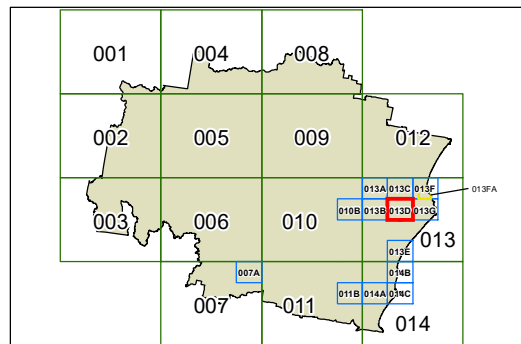
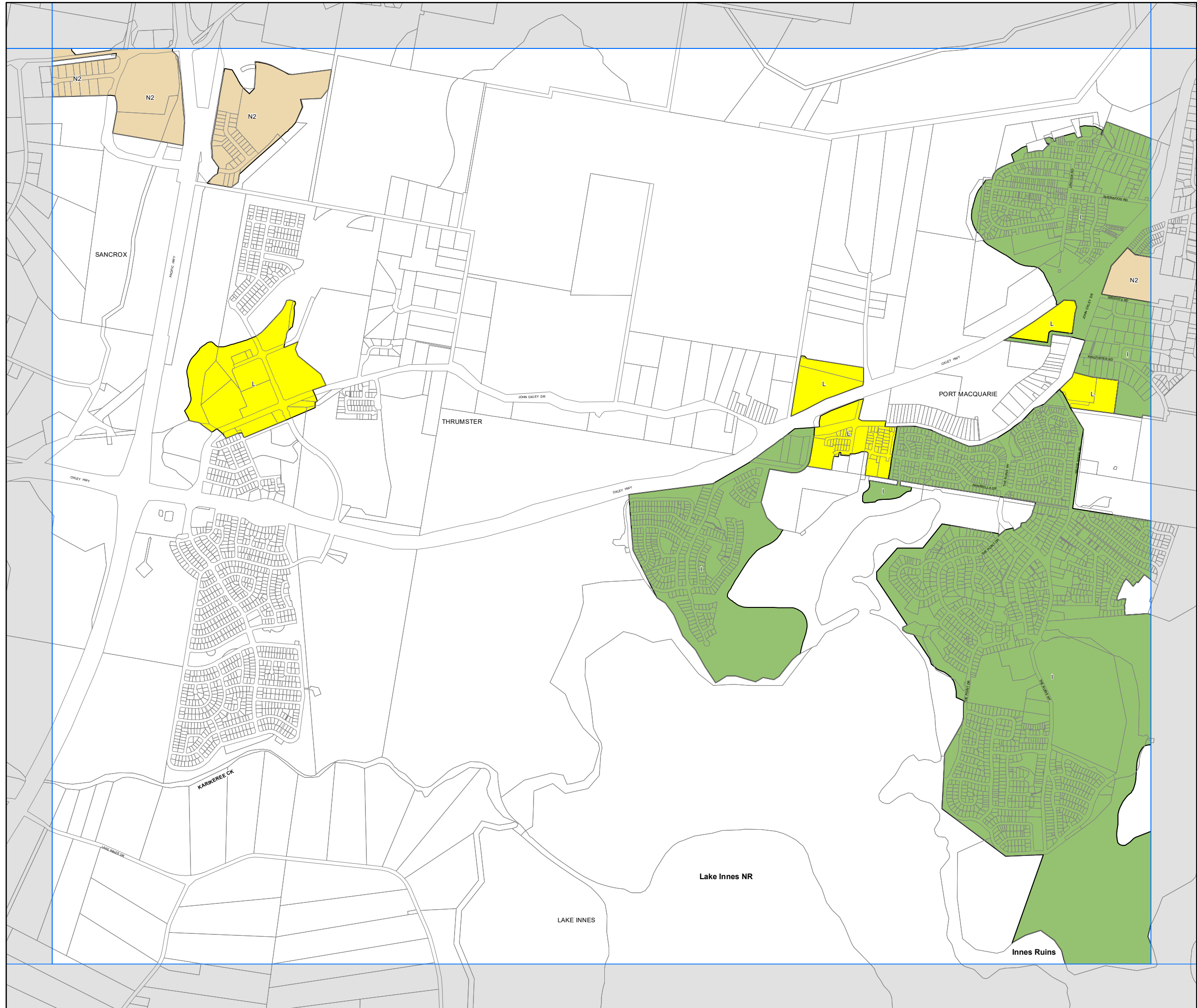
**Height of Buildings Map -
Sheet HOB_013D**

Maximum Building Height (m)

| | |
|----|------|
| C | 5.4 |
| I | 8.5 |
| K | 10.0 |
| L | 11.5 |
| N1 | 13.0 |
| N2 | 14.5 |
| O | 16.0 |
| P | 17.5 |
| Q | 19.0 |
| R | 22.0 |
| T | 26.5 |

Cadastre

Base data 1994 © Spatial Services
Addendum data © PMHC 8/11/2023



Scale: 1:20,000 @ A3

Projection: GDA 1994
MGA Zone 56