



# Port Macquarie - Hastings Local Environmental Plan 2011

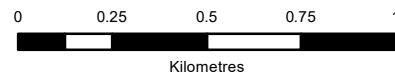
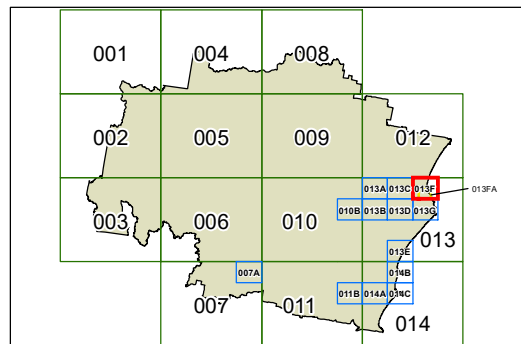
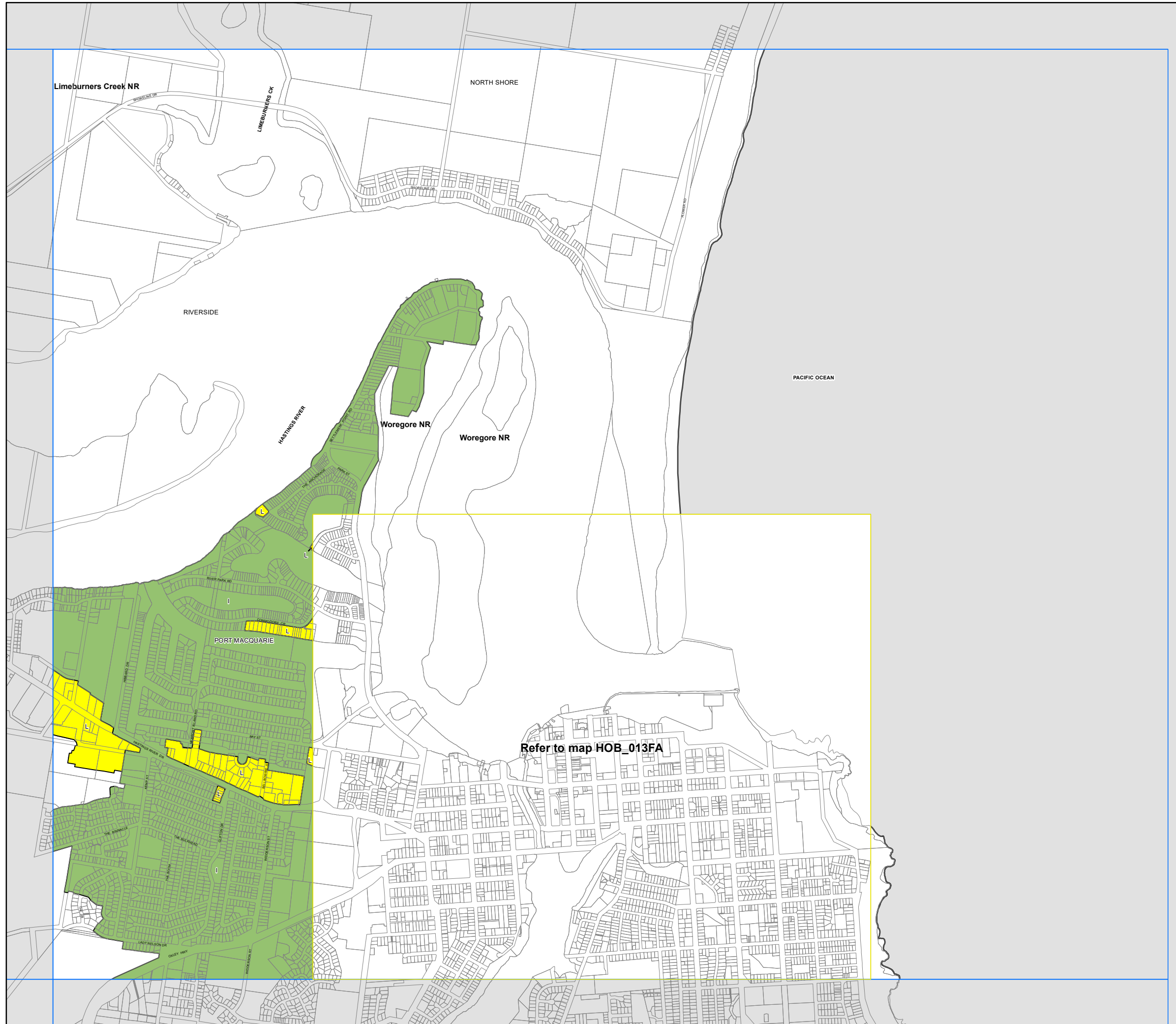
## Height of Buildings Map - Sheet HOB\_013F

### Maximum Building Height (m)

C	5.4
I	8.5
K	10.0
L	11.5
N1	13.0
N2	14.5
O	16.0
P	17.5
Q	19.0
R	22.0
T	26.5

### Cadastre

Base data 1994 © Spatial Services  
Addendum data © PMHC 7/02/2023



Scale: 1:20,000 @ A3

Projection: GDA 1994  
MGA Zone 56