



# Port Macquarie-Hastings Local Environmental Plan 2011

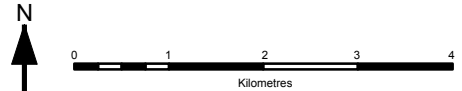
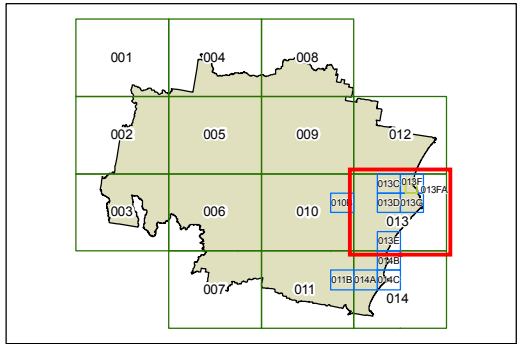
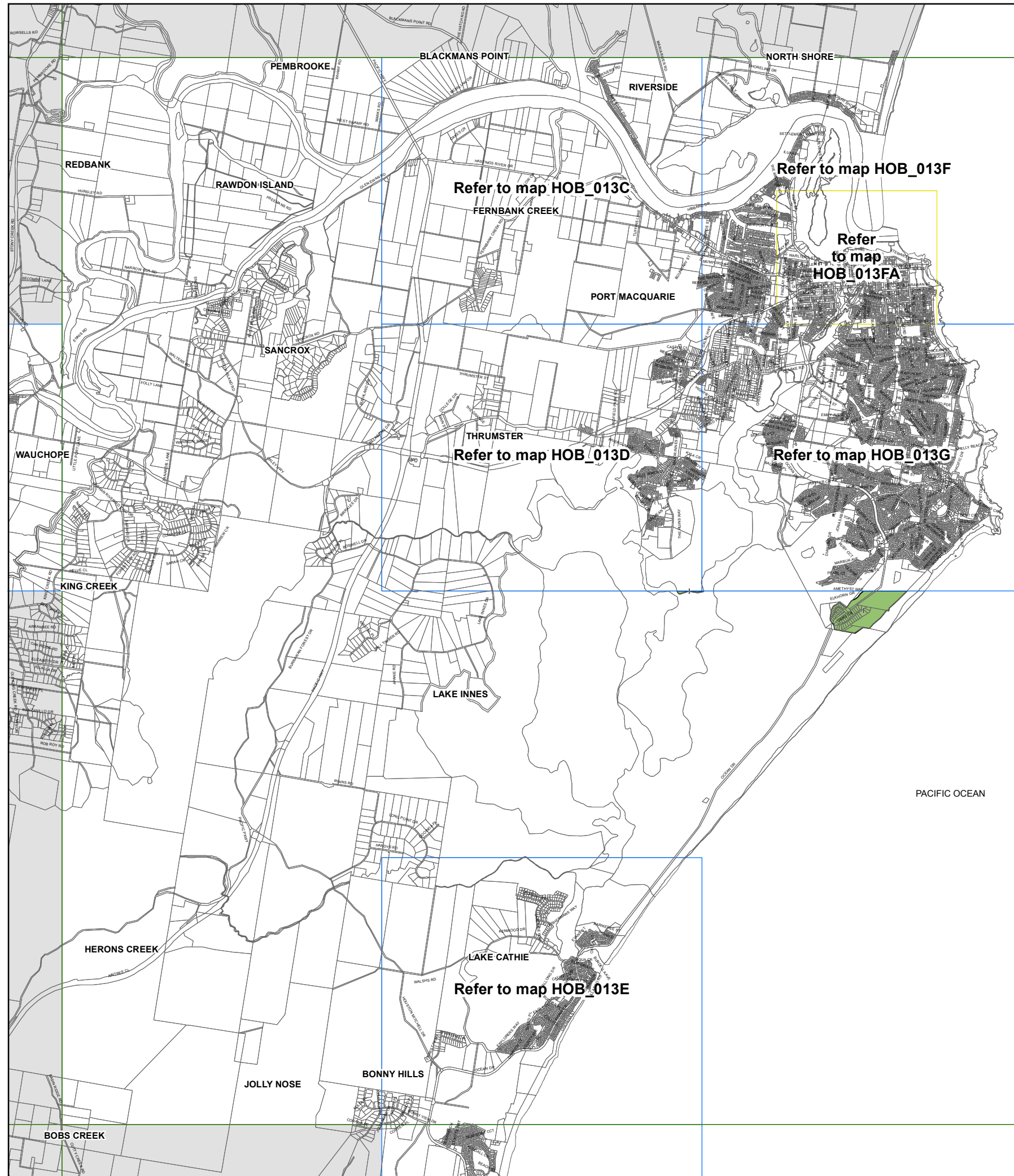
## Height of Buildings Map - Sheet HOB\_013

### Maximum Building Height (m)

- C 5.4
- I 8.5
- K 10.0
- L 11.5
- N1 13
- N2 14.5
- O 16
- P 17.5
- Q 19.0
- R 22.0
- T 26.5

### Cadastre

Base data 1994 © Land and Property Management Authority of NSW (LPMA)  
 Addendum data © 30/08/2010 PMHC



Projection: GDA 1994  
 MGA Zone 56  
 Scale: 1:80,000 @ A3  
 Map identification number:  
 6380\_COM\_HOB\_013\_080\_20110125