













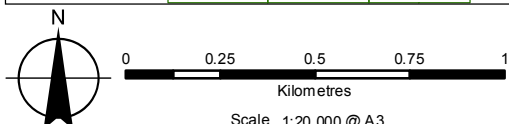
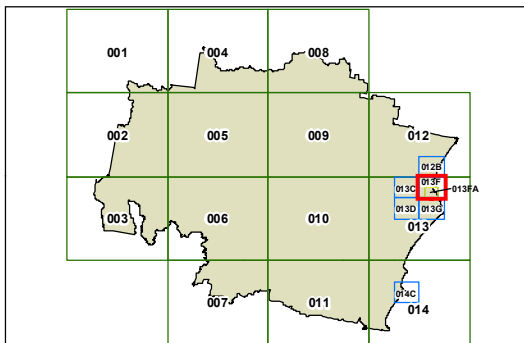
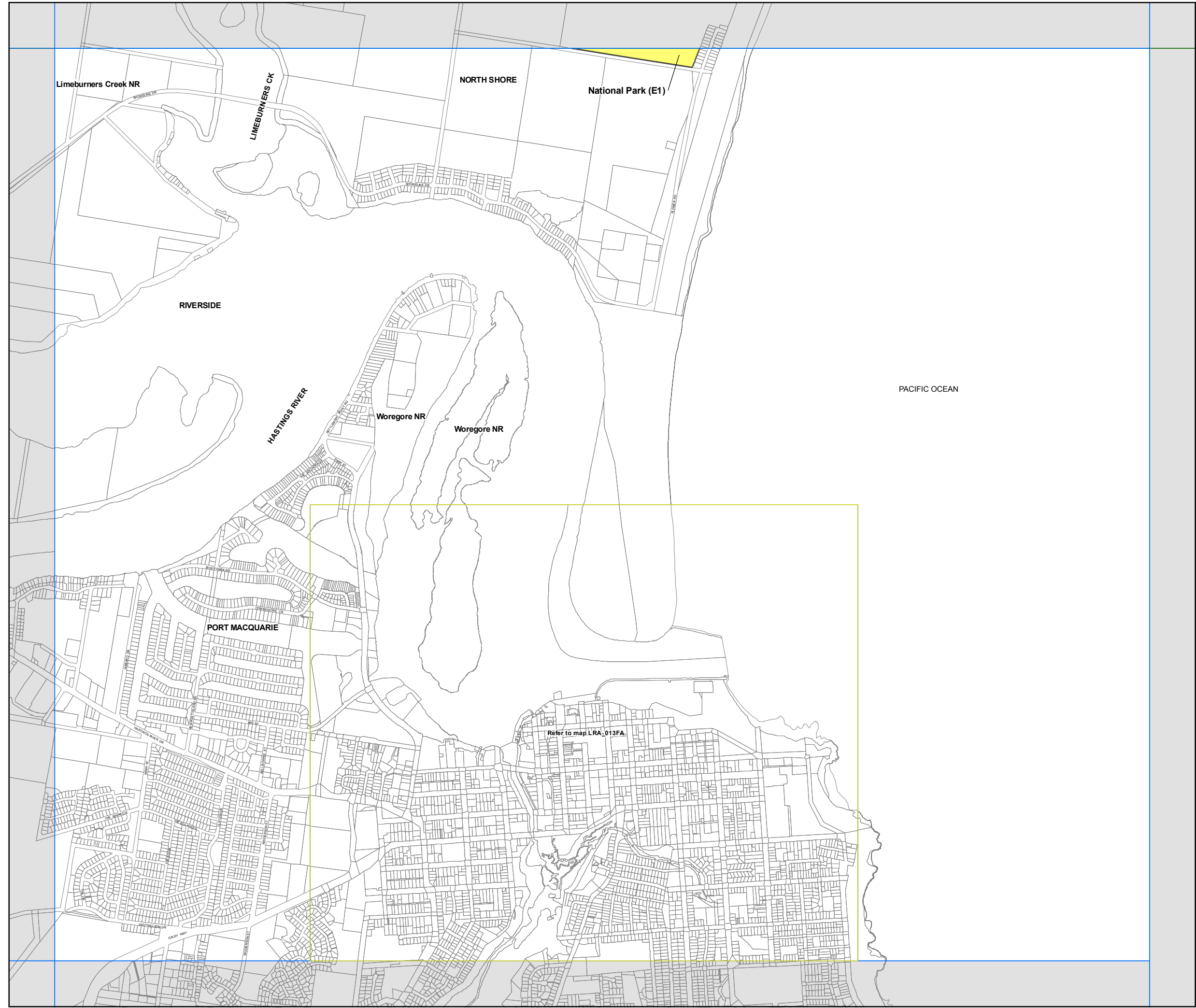
# Port Macquarie-Hastings Local Environmental Plan 2011

## Land Reservation Acquisition Map - Sheet LRA\_013F

-  Environment Protection (E2)
-  Local Open Space (RE1)
-  Local road (R1)
-  Local road (RE1)
-  Local road (SP2)
-  Local road (SP3)
-  National Park (E1)
-  School (R1)
-  Sewerage (SP2)

### Cadastral

-  Base data 1994 © Land and Property Management Authority of NSW (LPMA)
- Addendum data © 30/08/2010 PMHC



Projection: GDA 1994  
Zone 56

Map identification number: 6380\_COM\_LRA\_013F\_020\_20110209