



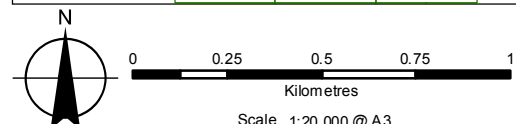
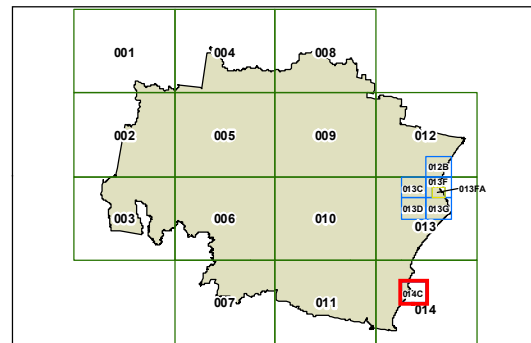
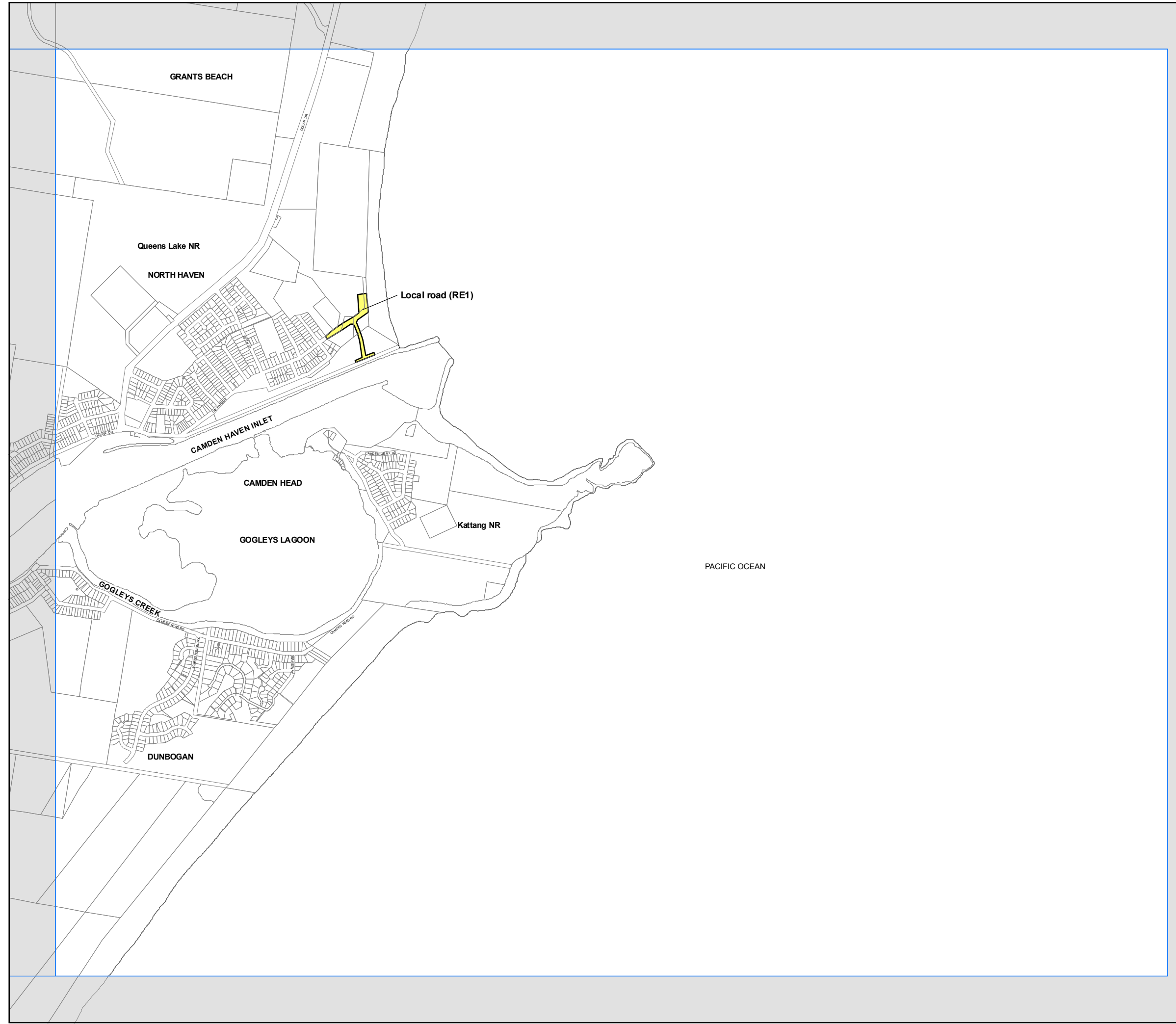
Port Macquarie- Hastings Local Environmental Plan 2011

Land Reservation Acquisition Map - Sheet LRA_014C

- Environment Protection (E2)
- Local Open Space (RE1)
- Local road (R1)
- Local road (RE1)
- Local road (SP2)
- Local road (SP3)
- National Park (E1)
- School (R1)
- Sewerage (SP2)

Cadastre

- Base data 1994 © Land and Property Management Authority of NSW (LPMA)
- Addendum data © 30/08/2010 PMHC



Projection: GDA 1994
Zone 56