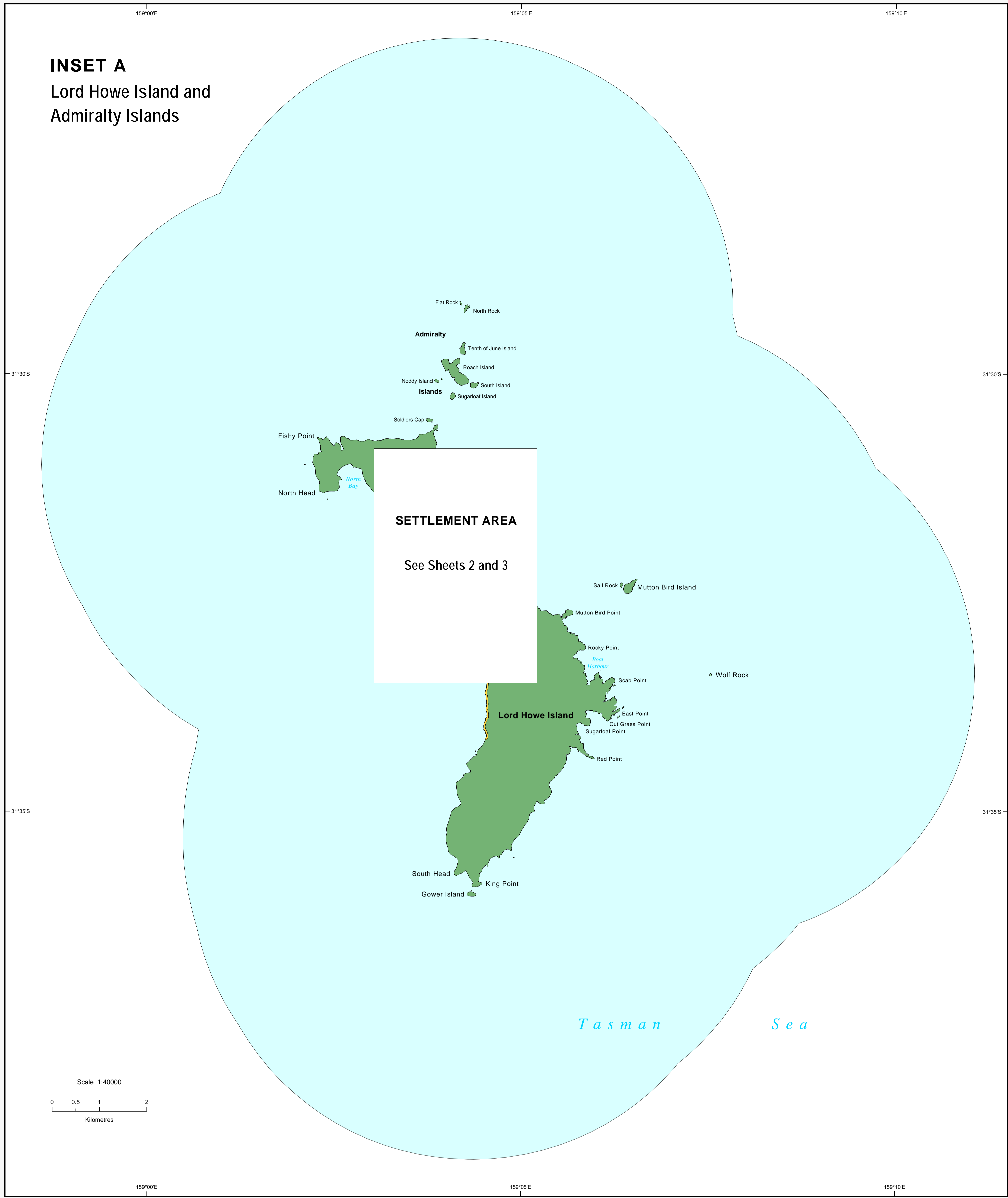


INSET A
Lord Howe Island and Admiralty Islands



Lord Howe Island
Local Environmental Plan 2010
Sheet 1 of 3 Sheets

LEGEND

- Zones**
- Zone No. 6 - Recreation
 - Zone No. 7 - Environment Protection
 - Zone No. 8 - Permanent Park Preserve
 - Zone No. 9 - Marine Park

General

- Lord Howe Island Region Boundary (3 nautical miles, or 5.56km, from low water mark)

Notations:

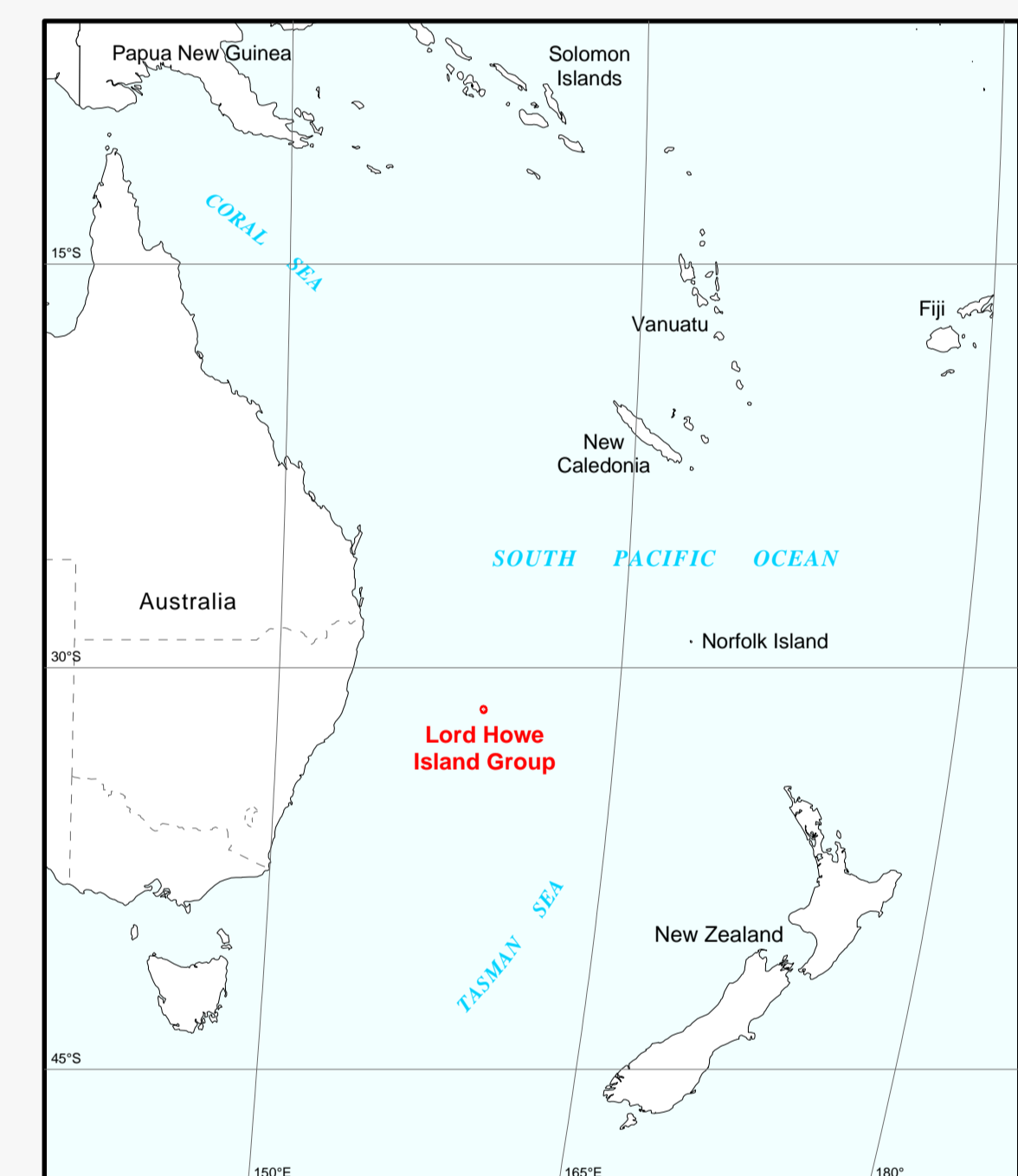
This plan replaces Lord Howe Island Regional Environmental Plan 2005.
Map produced by Planning and Infrastructure 23 March 2014.
Data supplied by Land and Property Information (LPI), Office of Environment and Heritage, and Planning and Infrastructure.
© Copyright New South Wales Government 2014



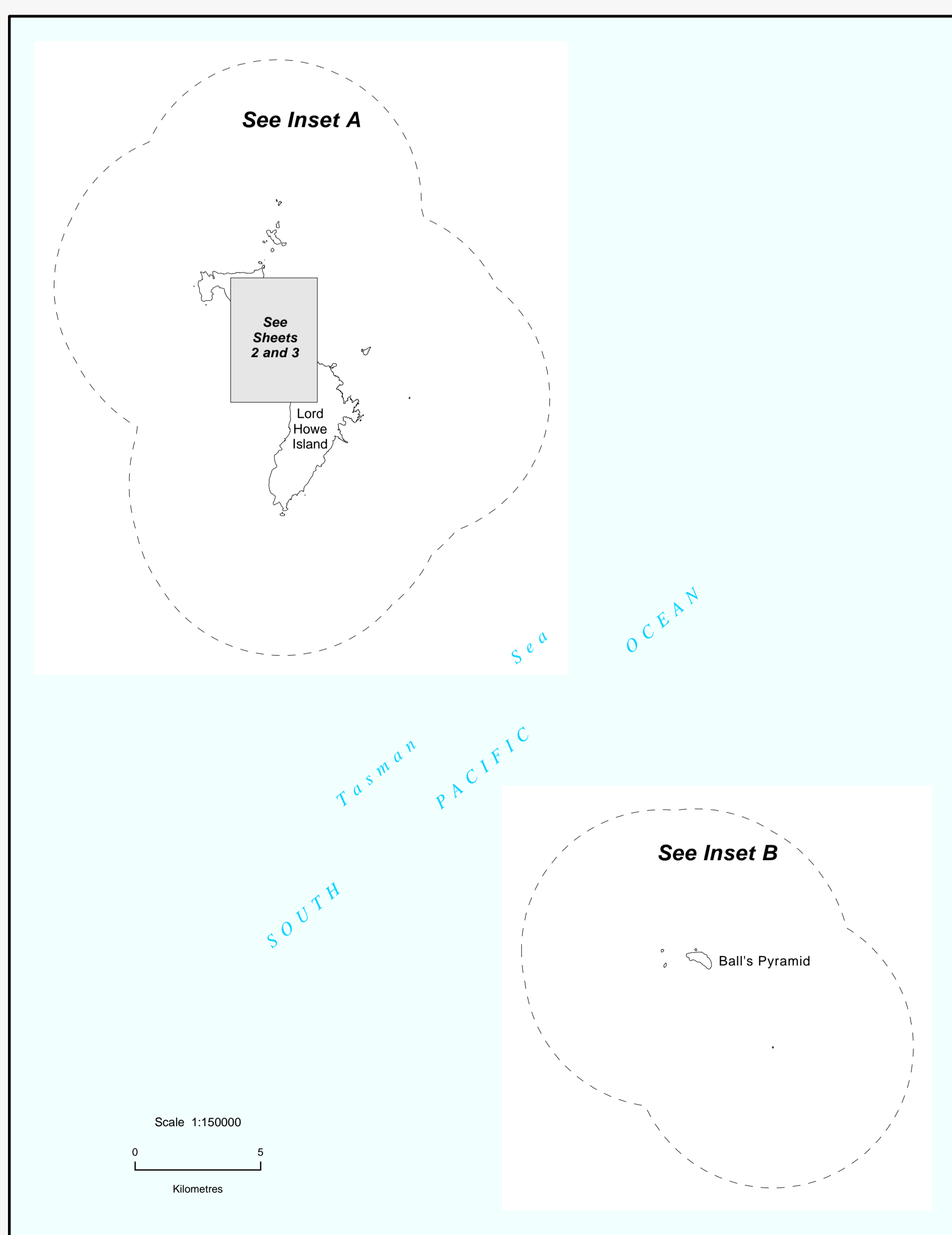
Geocentric Datum of Australia 1984 (GDA84)
Map Grid of Australia 1984 (MGA84) - Zone 57
(MGA84 is a Universal Transverse Mercator Projection)

Map identification number: 6380.COM.LZN.001.040.20140327

LOCALITY DIAGRAM



SHEET INDEX
Lord Howe Island Group



INSET B
Ball's Pyramid

