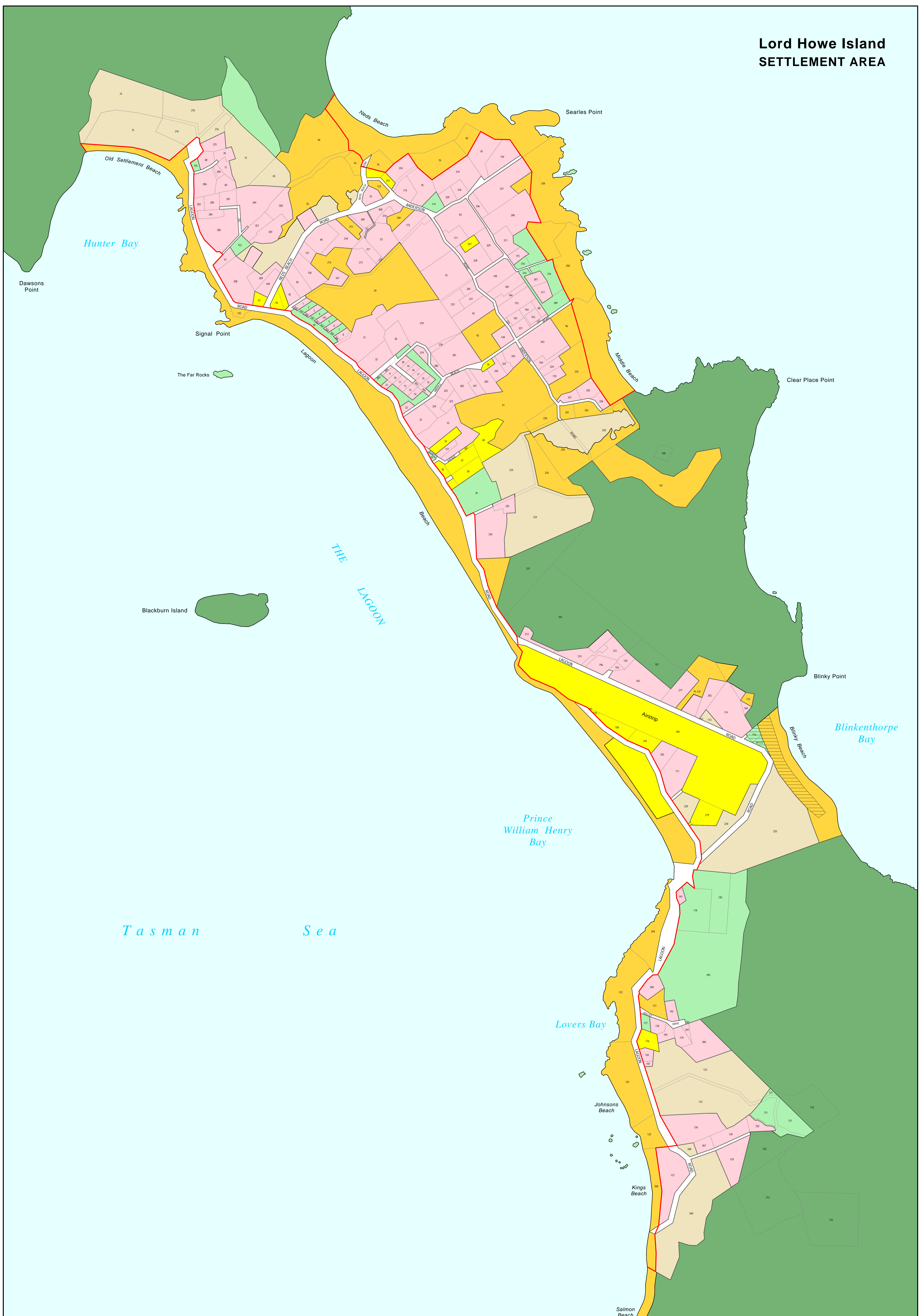


Lord Howe Island SETTLEMENT AREA



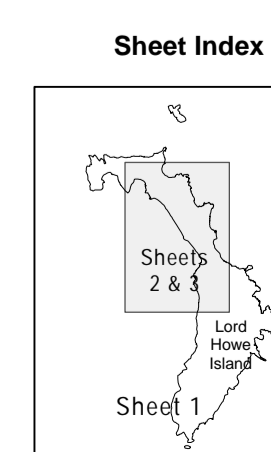
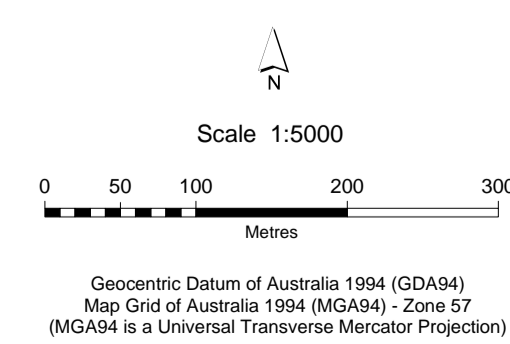
- Legend**
- Zones**
- Zone No. 1 - Rural
 - Zone No. 2 - Settlement
 - Zone No. 5 - Special Uses
 - Zone No. 6 - Recreation
 - Zone No. 7 - Environment Protection
 - Zone No. 8 - Permanent Park Preserve
 - Zone No. 9 - Marine Park

- General**
- Land Referred to in Clause 37
 - Foreshore Building Line

NSW Planning & Infrastructure
Environmental Planning and Assessment Act 1979

Lord Howe Island
Local Environmental Plan 2010

Sheet 2 of 3 Sheets



Notations:

This plan repeals Lord Howe Island Regional Environmental Plan 2005.

Map produced by Planning and Infrastructure 13 February 2014.

Data supplied by Land and Property Information (LPI), Office of Environment and Heritage, and Planning and Infrastructure.

© Copyright New South Wales Government 2014

Map identification number: 6380_COM_LZN_002_005_20140212