





**Port Macquarie -
Hastings Local
Environmental
Plan 2011**

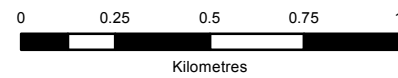
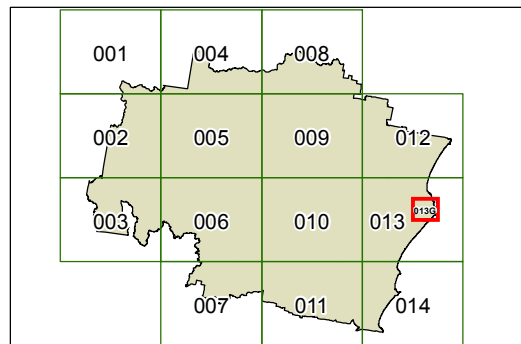
Land Reclassification (Part Lots)
Map - Sheet RPL_013G

Land Reclassification (Part Lots)

 Community Land

Cadastre

 Base data 1994 © Land and
Property Information (LPI)
Addendum data © PMHC 22/11/2016



Scale: 1:20,000 @ A3

Projection: GDA 1994
Zone 56

Map identification number: 6380_COM_RPL_013G_020_20161122

