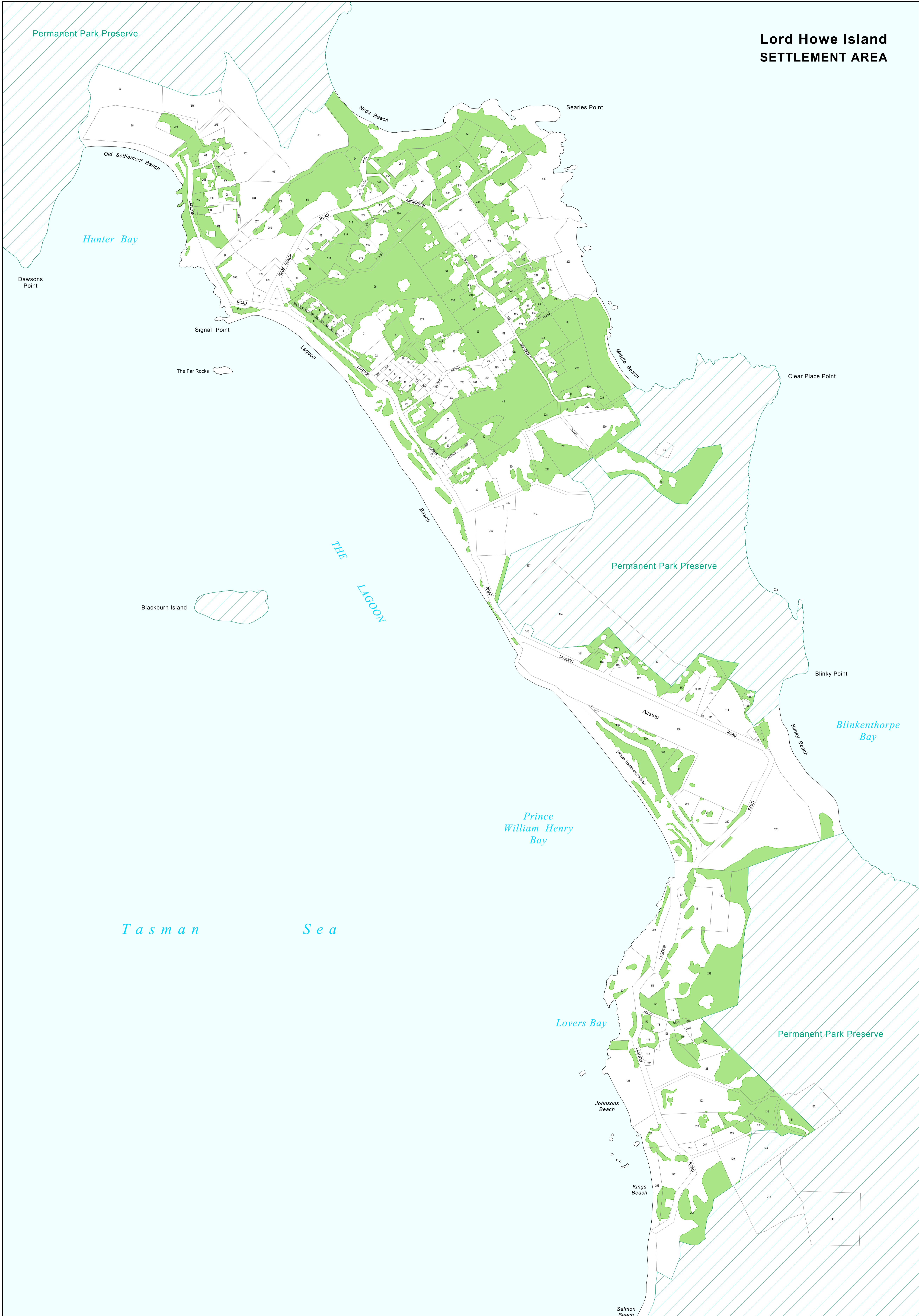
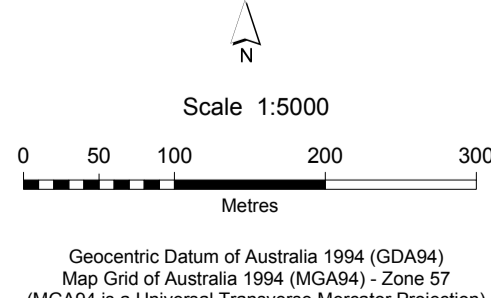



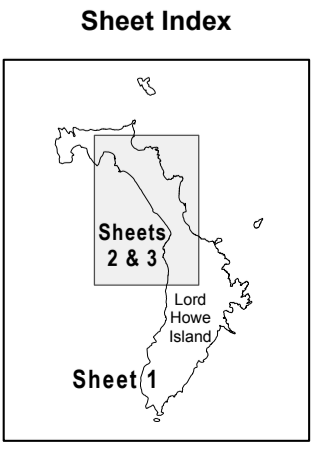
**Lord Howe Island
SETTLEMENT AREA**



- Legend**
- Significant Native Vegetation
 - Permanent Park Preserve
 - Land Parcel Boundaries




 Environmental Planning and Assessment Act 1979
**Lord Howe Island
Local Environmental Plan 2010**
 Sheet 3 of 3 Sheets



Notations:
 This plan repeals Lord Howe Island Regional Environmental Plan 2005.
 Map produced by Department of Planning Northern Region Office, 08 December, 2009.
 Data supplied by Land and Property Management Authority, Department of Environment, Climate Change and Water, and Department of Planning.
 © Copyright New South Wales Government.

Map identification number: 6390_CCM_SNV_003_005_20091208