




**Port Macquarie -
Hastings Local
Environmental
Plan 2011**

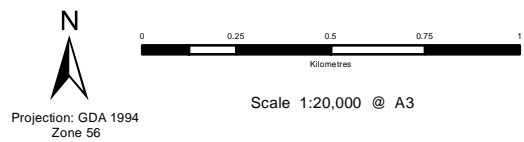
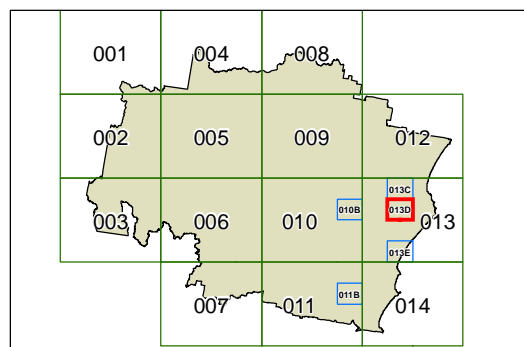
Urban Release Area Map
Sheet URA_013D

Urban Release Areas

 Urban Release Area

Cadastre

 Base data 1994 © Land and
Property Information (LPI)
Addendum data © PMHC 28/05/2014



Map identification number: 6380_COM_URA_013D_020_20140528

