




 **Port Macquarie-  
Hastings (Area 13  
Thrumster) Local  
Environmental  
Plan 2008**

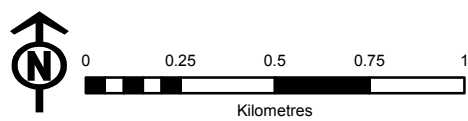
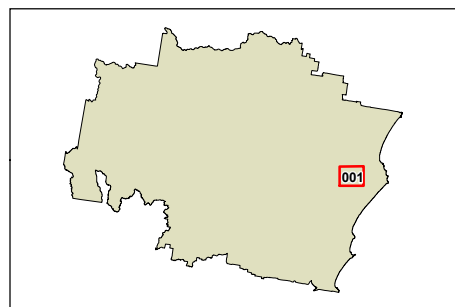
Acoustic Controls Map -  
sheet ACS-001

 Land Subject to Acoustic Controls  
Refer to clause 7.4

 DM Deferred Matter

**Cadastral**

 Cadastre 11/12/08  
© Dept of Lands and  
Port Macquarie-Hastings Council



Projection: GDA 1994  
Zone 56 Scale: 1:20,000 @ A3

Map identification number: 6380\_URB\_ACS\_001\_020\_20081212

