








Port Macquarie-Hastings (Area 13 Thrumster) Local Environmental Plan 2008


Flood Planning Area Map - sheet FLD-001

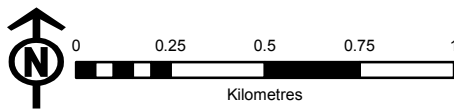
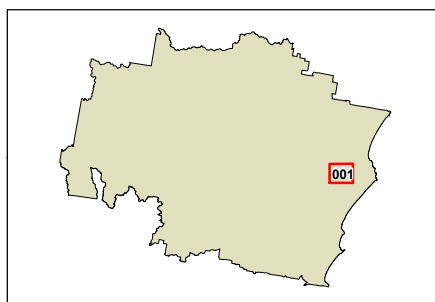
-  Floodways
-  Land below the 1% AEP Flood Level
-  Flood Planning Land
-  Sensitive Land Uses

Refer to clause 7.2 and Schedules 2 and 3

-  DM Deferred Matter

Cadastral

-  Cadastre 11/12/08
- © Dept of Lands and Port Macquarie-Hastings Council



Projection: GDA 1994 Scale: 1:20,000 @ A3
Zone 56

Map identification number: 6380_URB_FLD_001_020_20081212

