





**Port Macquarie-
Hastings (Area 13
Thrumster) Local
Environmental
Plan 2008**

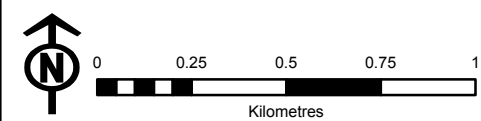
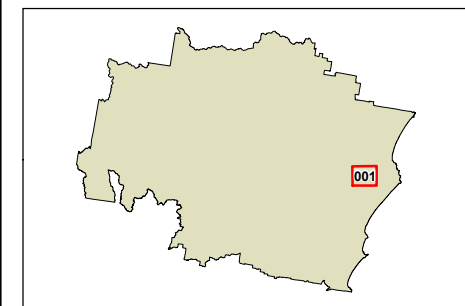
Heritage Map - sheet HER-001
Heritage

 Conservation Area - Aboriginal

 DM Deferred Matter

Cadastre

 Cadastre 11/12/08
© Dept of Lands and
Port Macquarie-Hastings Council



Projection: GDA 1994
Zone 56 Scale: 1:20,000 @ A3

Map identification number: 6380_URB_HER_001_020_20081212

