




 **Port Macquarie-  
Hastings (Area 13  
Thrumster) Local  
Environmental  
Plan 2008**

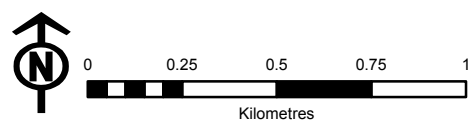
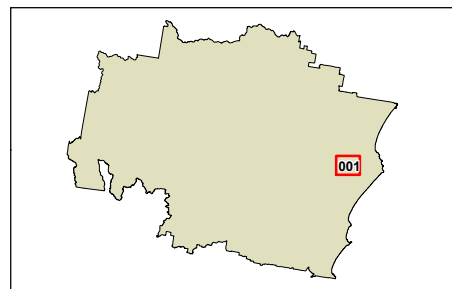
Land Application Map  
- sheet LAP-001

**LEP Land Application**

-  Included
-  DM Deferred Matter

**Cadastre**

-  Cadastre 11/12/08
- © Dept of Lands and  
Port Macquarie-Hastings Council



Projection: GDA 1994  
Zone 56      Scale 1:20,000 @ A3

Map identification number: 6380\_URB\_LAP\_001\_020\_20081212

