




# Port Stephens Local Environmental Plan 2013

## Active Street Frontages Map Sheet ASF\_005D

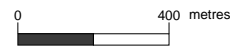
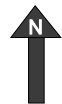
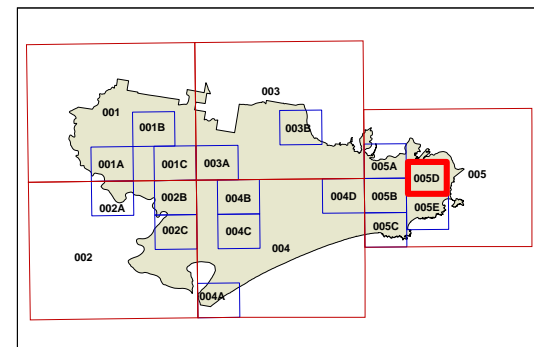
### Active Street Frontage

 Active Street Frontage

### Cadastre

 Cadastre 13/10/2020 © Spatial Services

PORT STEPHENS



Projection: GDA 1994  
MGA Zone 56

Scale: 1:20,000 @ A3

Map Identification Number :  
6400\_COM\_ASF\_005D\_020\_20201013

