





Port Stephens Local Environmental Plan 2013

Additional Permitted Uses Map
Precinct Areas Map
Waste or Resource Management
Facility Map
Sheet CL1_001


Additional Permitted Uses

 Extractive Industries


Precinct Areas

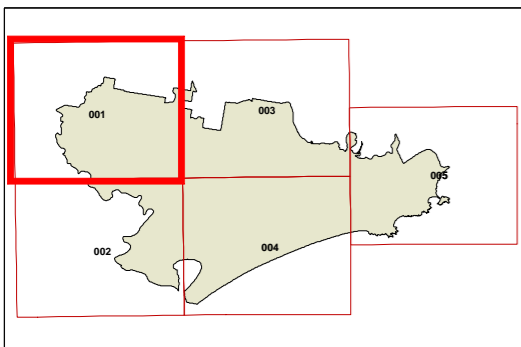
 Precinct Areas

Waste or Resource Management

 Waste or Resource Management Facility

Cadastre

 Cadastre 18/02/2013 © Land and Property Information (LPI)



GDA 1994
MGA Zone 56



Scale: 1:80000 @ A3

Map identification number :
6400_COM_CL1_001_080_20131218

