





# Port Stephens Local Environmental Plan 2013

Additional Permitted Uses Map,  
Precinct Areas Map,  
Waste or Resource Management  
Facility Map -  
Sheet CL1\_001


### Additional Permitted Uses

 Refer to Schedule 1


### Precinct Areas

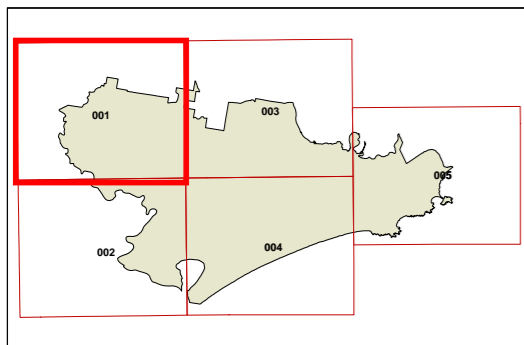
 Precinct Areas

### Waste or Resource Management

 Waste or Resource Management Facility

### Cadastre

 Cadastre 01/03/2018 © Spatial Services



GDA 1994  
MGA Zone 56



Scale 1: 80,000 @ A3

Map Identification Number :  
6400\_COM\_CL1\_001\_080\_20180301

