




Port Stephens Local Environmental Plan 2013

Additional Permitted Uses Map,
Precinct Areas Map,
Waste or Resource Management
Facility Map -
Sheet CL1_004


Additional Permitted Uses


 Refer to Schedule 1

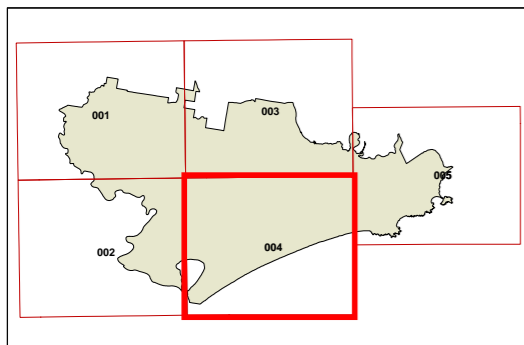
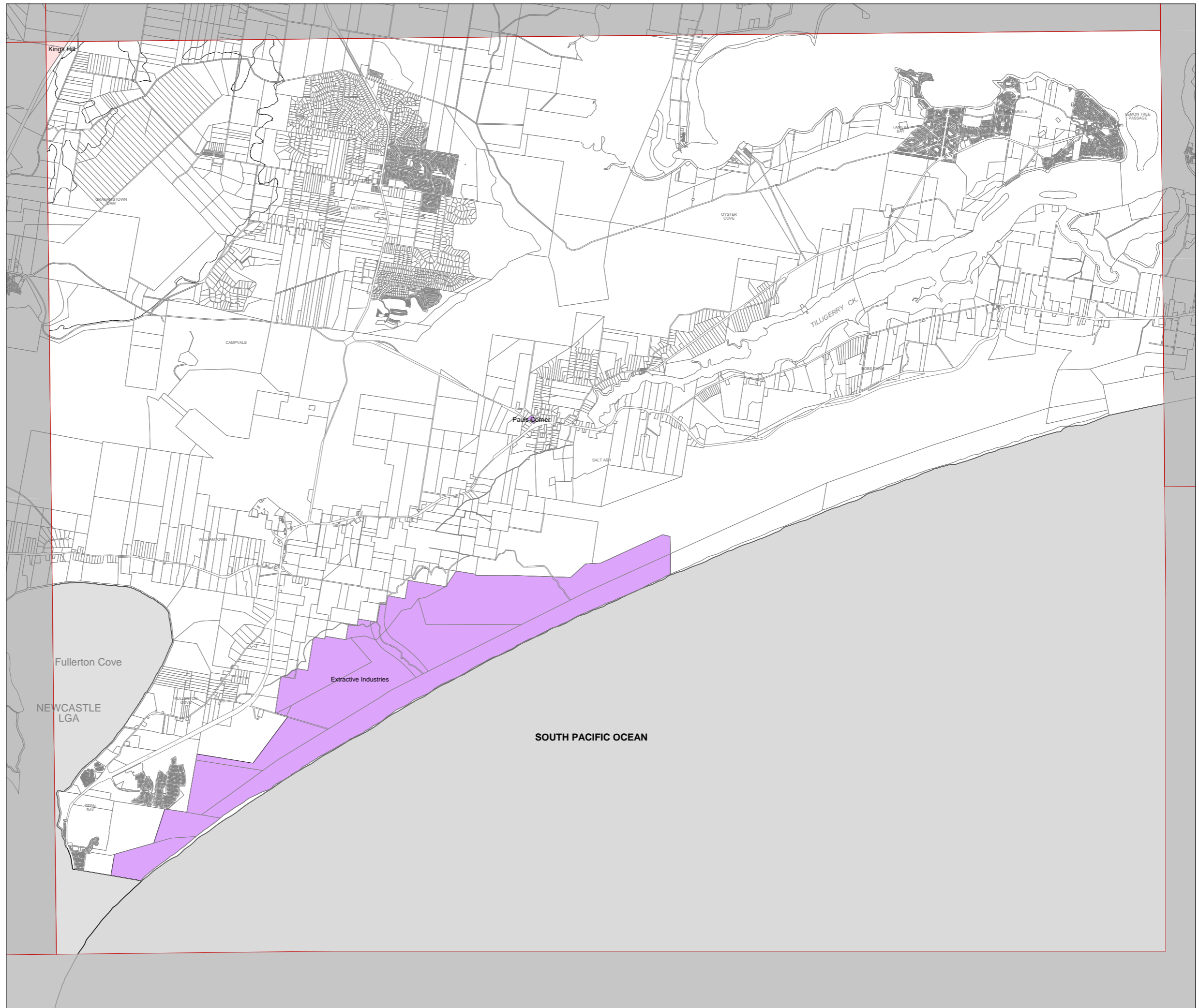
Precinct Areas

 Precinct Areas

Waste or Resource Management

 Waste or Resource Management Facility

 Cadastre 01/03/2018 © Spatial Services



GDA 1994
MGA Zone 56



Scale 1: 80,000 @ A3

Map Identification Number :
6400_COM_CL1_004_080_20180301