





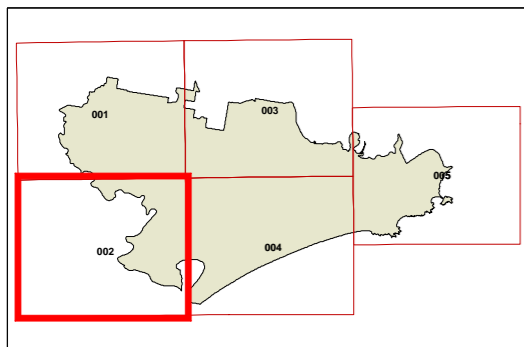
Port Stephens Local Environmental Plan 2013

Drinking Water Catchment Map - Sheet DWC_002

 Drinking Water Catchment

Cadastral

 Cadastral 18/02/2013 © Land and Property Information (LPI)



GDA 1994
MGA Zone 56



Scale: 1:80000 @ A3

Map identification number :
6400_COM_DWC_002_080_20131210

