



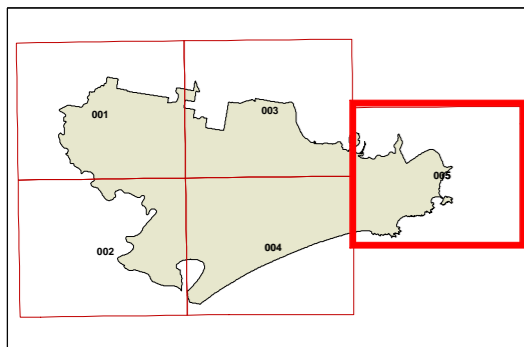


# Port Stephens Local Environmental Plan 2013

## Drinking Water Catchment Map - Sheet DWC\_005

 Drinking Water Catchment

**Cadastre**  
 Cadastre 18/02/2013 © Land and Property Information (LPI)



GDA 1994  
MGA Zone 56



Scale: 1:80000 @ A3

Map identification number :  
6400\_COM\_DWC\_005\_080\_20131128

