





Port Stephens Local Environmental Plan 2013

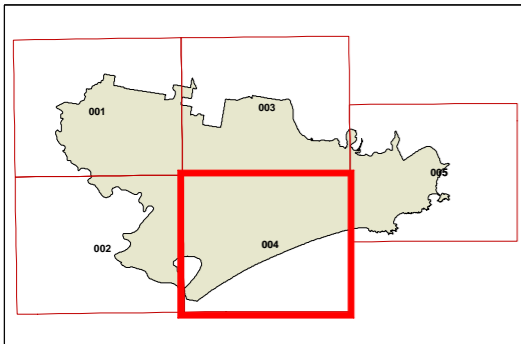
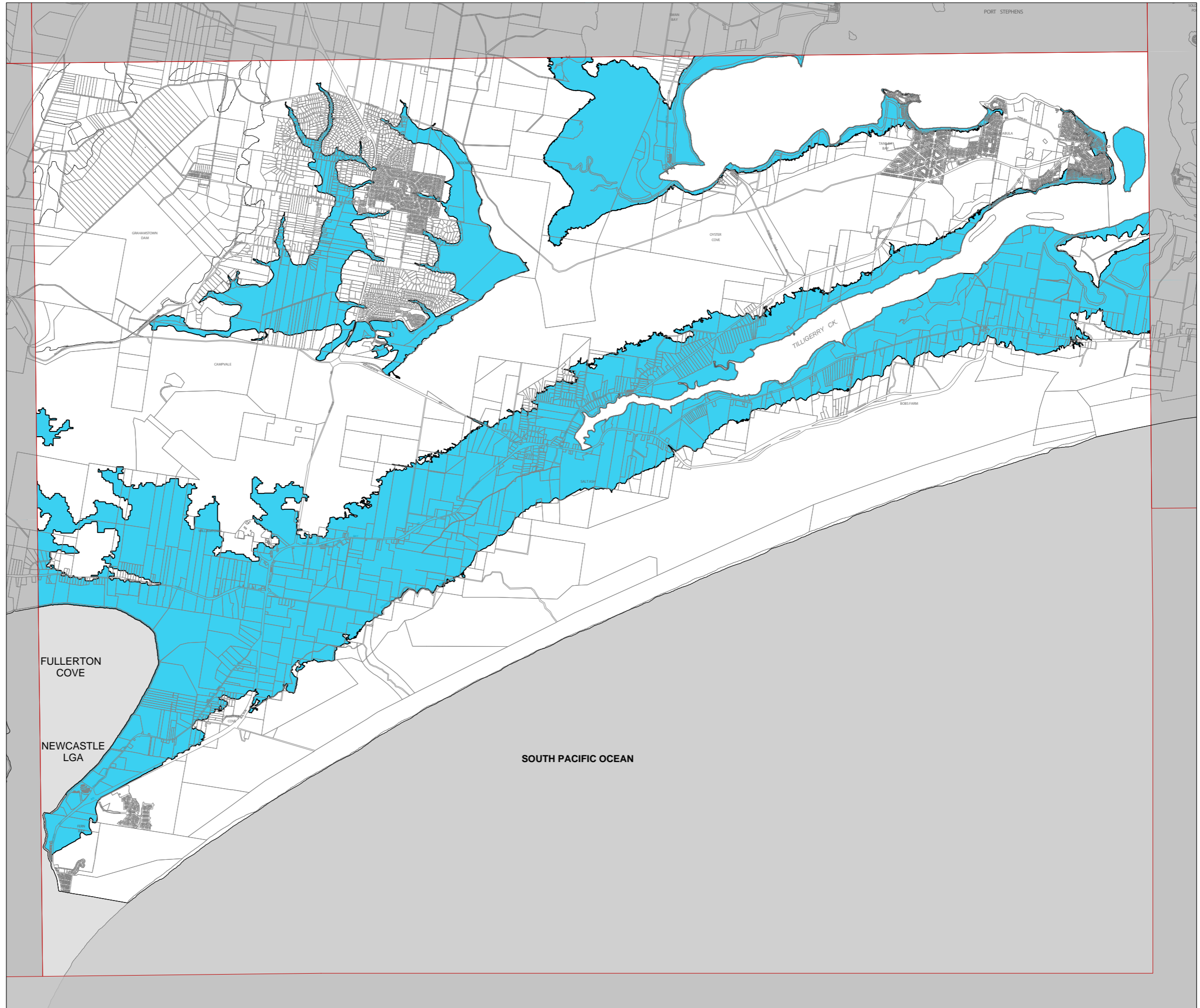
Flood Planning Map - Sheet FLD_004

Flood Planning Land

 Flood Planning Area

Cadastre

 Cadastre 18/02/2013 © Land and Property Information (LPI)



GDA 1994
MGA Zone 56



Scale: 1: 80000 @ A3

Map identification number :
6400_COM_FLD_004_080_20131128