







# Port Stephens Local Environmental Plan 2013

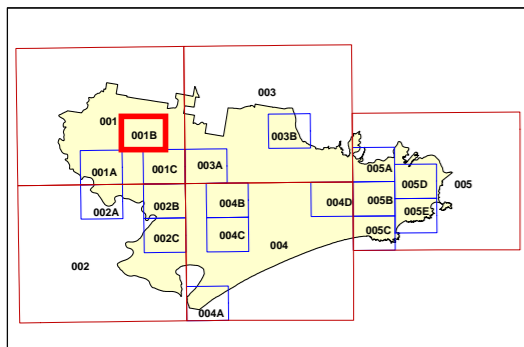
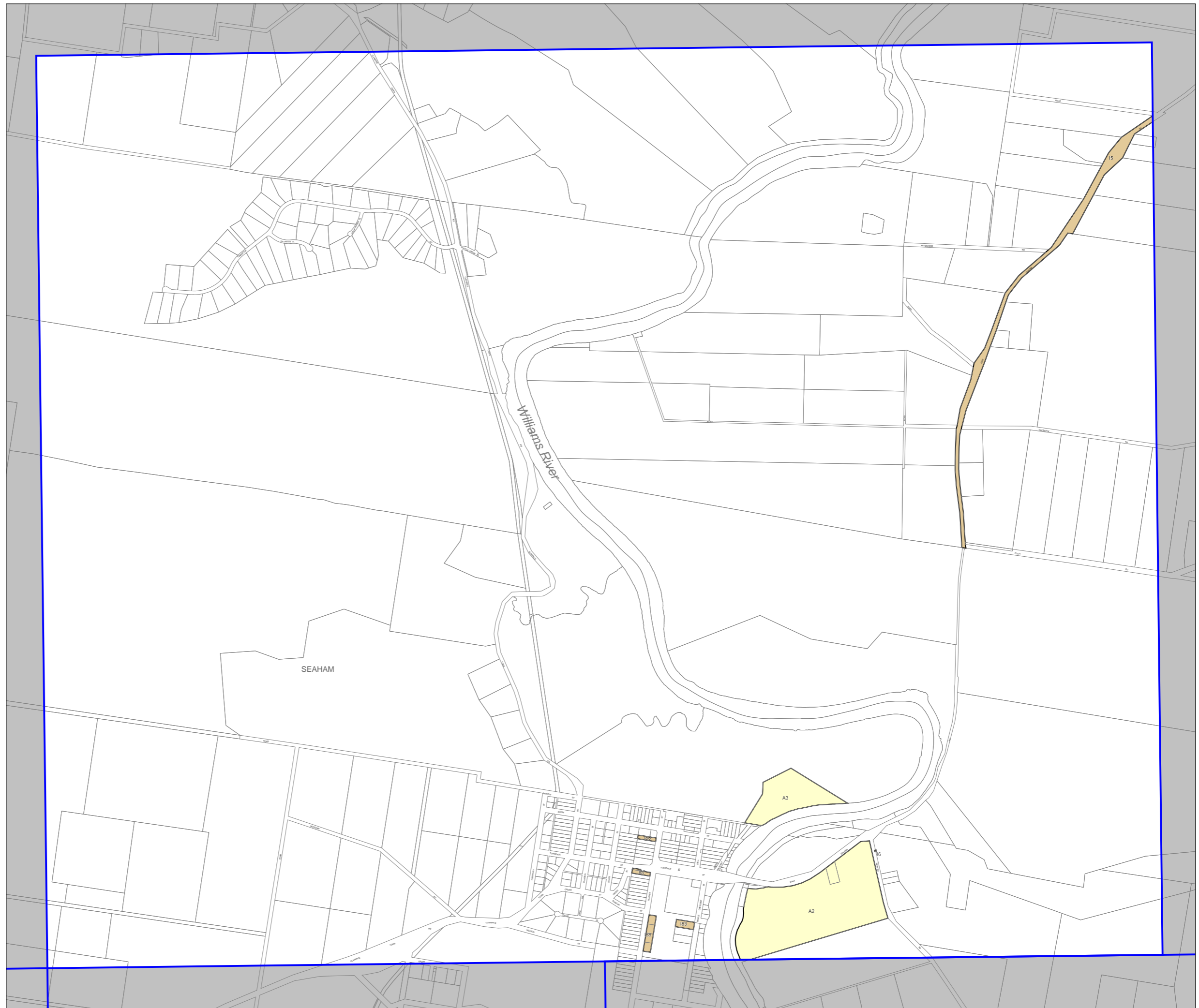
## Heritage Map - Sheet HER\_001B

### Heritage

-  Conservation Area - General
-  Item - General
-  Item - Archaeological

### Cadastre

-  Cadastre 01/03/2018 © Spatial Services



0 400 metres

Projection: GDA 1994  
MGA Zone 56

Scale: 1:20,000@ A3

Map Identification Number :  
6400\_COM\_HER\_001B\_020\_20180301