







**Port Stephens
Local
Environmental
Plan 2013**


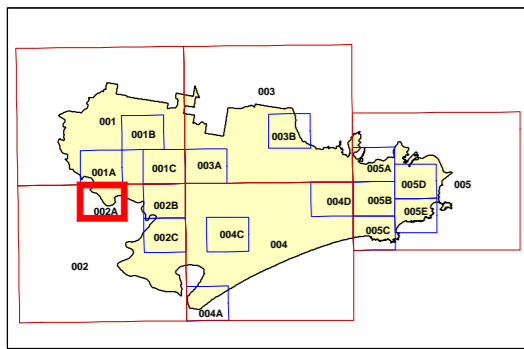
Heritage Map - Sheet HER_002A

Heritage

-  Conservation Area - General
-  Item - General
-  Item - Archaeological

Cadastre

-  Cadastre 18/02/2013 © Land and Property Information (LPI)



Projection: GDA 1994
Zone 56

Scale: 1:20000 @ A3

Map Identification Number :
6400_COM_HER_002A_020_20131218

