







# Port Stephens Local Environmental Plan 2013

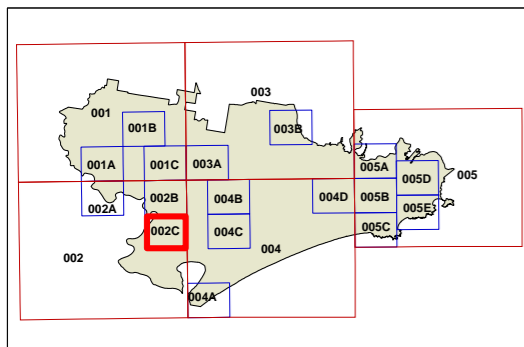
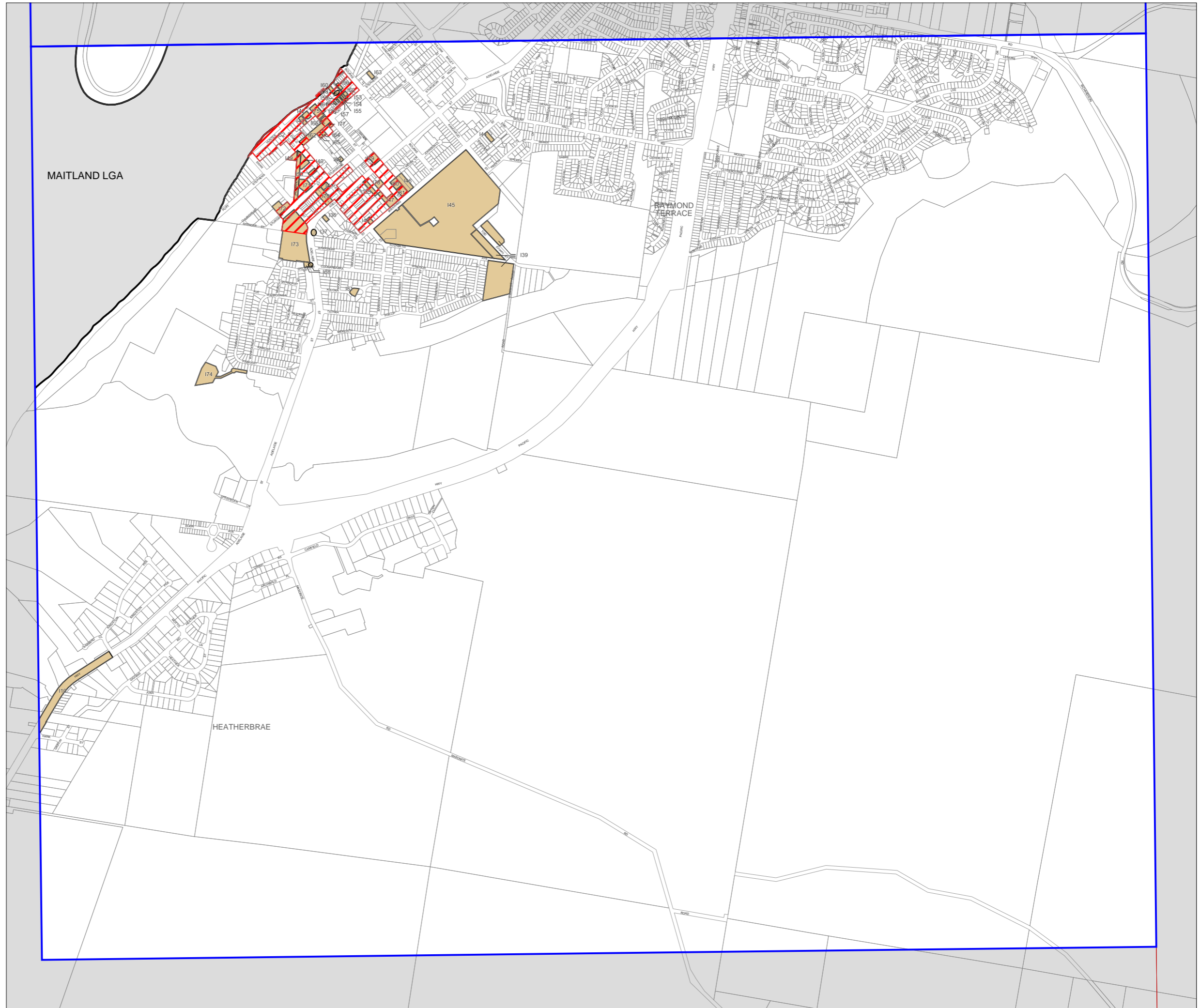
## Heritage Map - Sheet HER\_002C

### Heritage

-  Conservation Area - General
-  Item - General
-  Item - Archaeological

### Cadastre

-  Cadastre 24/04/2019 © Spatial Services



0 400 metres

Projection: GDA 1994  
Zone 56

Scale: 1:20,000 @ A3

Map Identification Number :  
6400\_COM\_HER\_002C\_020\_20190424