







Port Stephens Local Environmental Plan 2013

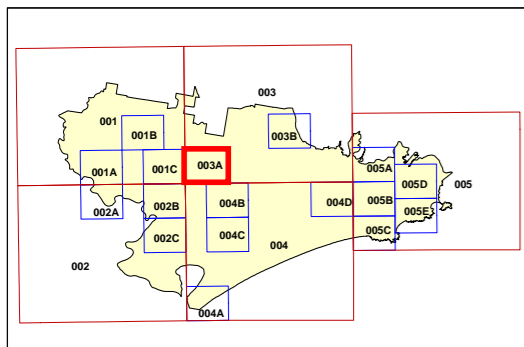
Heritage Map - Sheet HER_003A

Heritage

-  Conservation Area - General
-  Item - General
-  Item - Archaeological

Cadastral

-  Cadastral 01/03/2018 © Spatial Services



Projection: GDA 1994
MGA Zone 56

Scale: 1:20,000@ A3

Map Identification Number :
6400_COM_HER_003A_020_20180301