







# Port Stephens Local Environmental Plan 2013

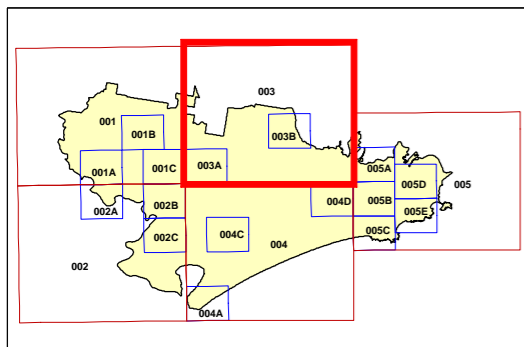
## Heritage Map - Sheet HER\_003

### Heritage

-  Conservation Area - General
-  Item - General
-  Item - Archaeological

### Cadastre

-  Cadastre 18/02/2013 © Land and Property Information (LPI)

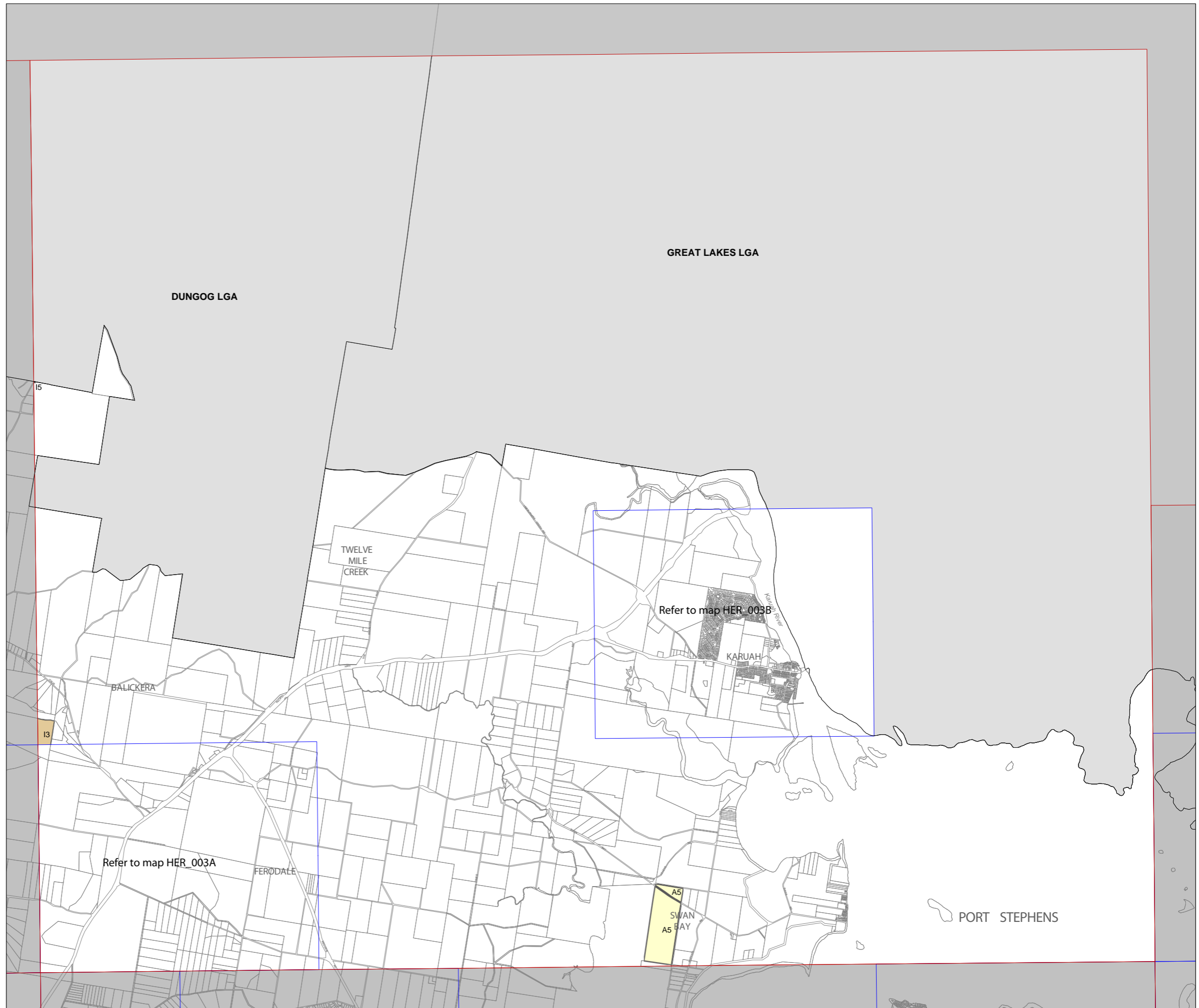


Projection: GDA 1994  
Zone 56

0 1000 metres

Scale: 1:80000 @ A3

Map Identification Number :  
6400\_COM\_HER\_003\_080\_20131218



DUNGOG LGA

GREAT LAKES LGA

BALICKERA

TWELVE  
MILE  
CREEK

FERODALE

Refer to map HER\_003B

KARUAH

Refer to map HER\_003A

A5

SWAN  
HAY

PORT STEPHENS