







# Port Stephens Local Environmental Plan 2013

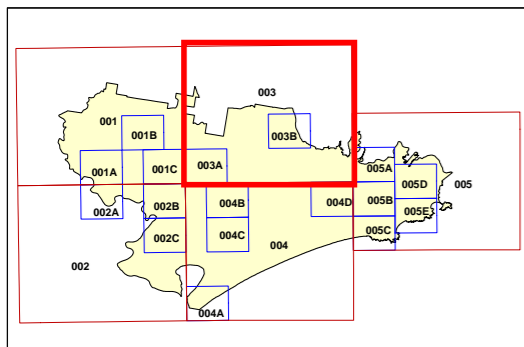
## Heritage Map - Sheet HER\_003

### Heritage

-  Conservation Area - General
-  Item - General
-  Item - Archaeological

### Cadastre

-  Cadastre 18/09/2017 © Spatial Services



Projection: GDA 1994  
Zone 56

Scale: 1:80,000@ A3

Map Identification Number :  
6400\_COM\_HER\_003\_080\_20180301

